WAAS CH 97616 W08A	APP CRS 084°	Rwy ldg 5955 TDZE 1712 Apt Elev 1716

RNAV (GPS) RWY 8
MINOT INTL (MOT)

RNP APCH.

Rwy 8 helicopter visibility reduction below ¾ SM NA.
For uncompensated Baro-VNAV systems, LNAV/VNAV NA below -18°C or above 54°C.

MISSED APPROACH: Climb to 3600 direct SIRSE and hold.

ASOS	MINOT APP CON ★	MAGIC CITY TOWER ★	GND CON	UNICOM
118.725	119.6 363.8	118.2 (CTAF) L 251.125	121.9	122.95

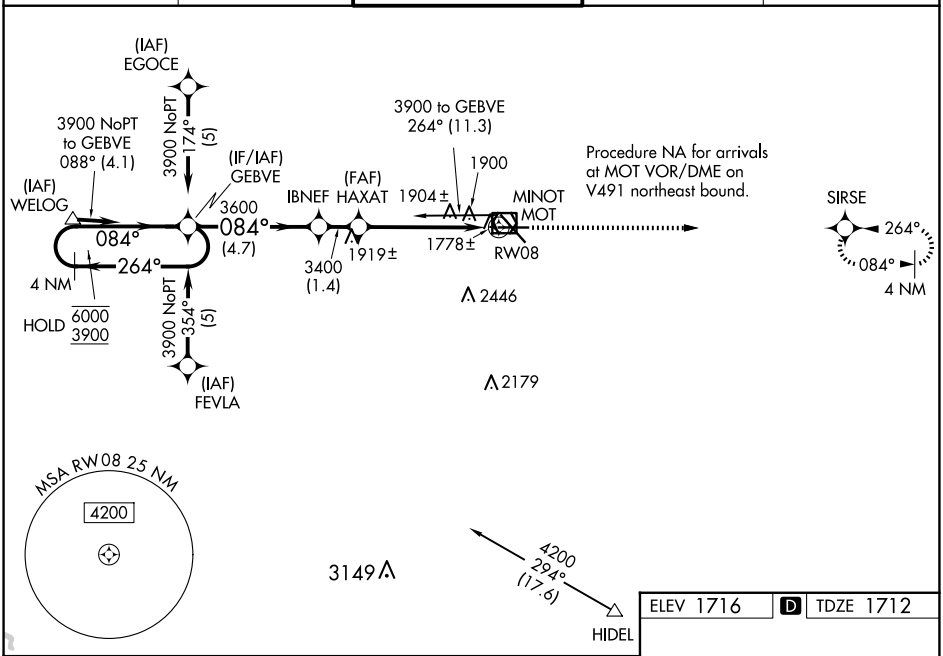

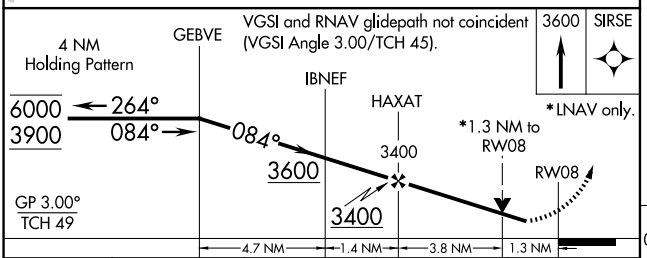

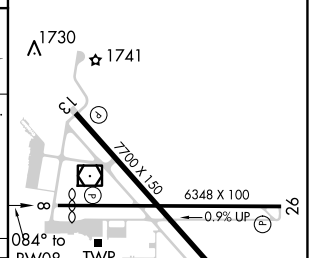

CATEGORY	A	B	C	D
LPV DA	1991-1 279 (300-1)			
LNAV/VNAV DA	2218-1¾ 506 (600-1¾)			
LNAV MDA	2160-1 448 (500-1)		2160-1⅜ 448 (500-1⅜)	2160-1½ 448 (500-1½)
CIRCLING	2200-1 484 (500-1)	2240-1 524 (600-1)	2800-3 1084 (1100-3)	

REIL Rwy 13
REIL Rwys 8 and 26 L
HIRL Rwys 8-26 and 13-31 L

NC-1, 17 APR 2025 to 15 MAY 2025

NC-1, 17 APR 2025 to 15 MAY 2025