WAAS CH 90429 W23A	APP CRS 233°	Rwy ldg 5801 TDZE 650 Apt Elev 651

RNAV (GPS) RWY 23
MIDDLETOWN RGNL/HOOK FLD (MWO)

RNP APCH.

Circling NA to Rwys 8 and 26. Circling Rwy 5 NA at night.
Rwy 23 helicopter visibility reduction below ¾ SM NA.
For uncompensated Baro-VNAV systems, LNAV/VNAV NA below -16°C or above 54°C.

MISSED APPROACH: Climb to 1800 then climbing right turn to 3100 direct YEBTO and hold.

AWOS-3PT	COLUMBUS APP CON	UNICOM
120.025	118.85 269.275	123.0 (CTAF) L

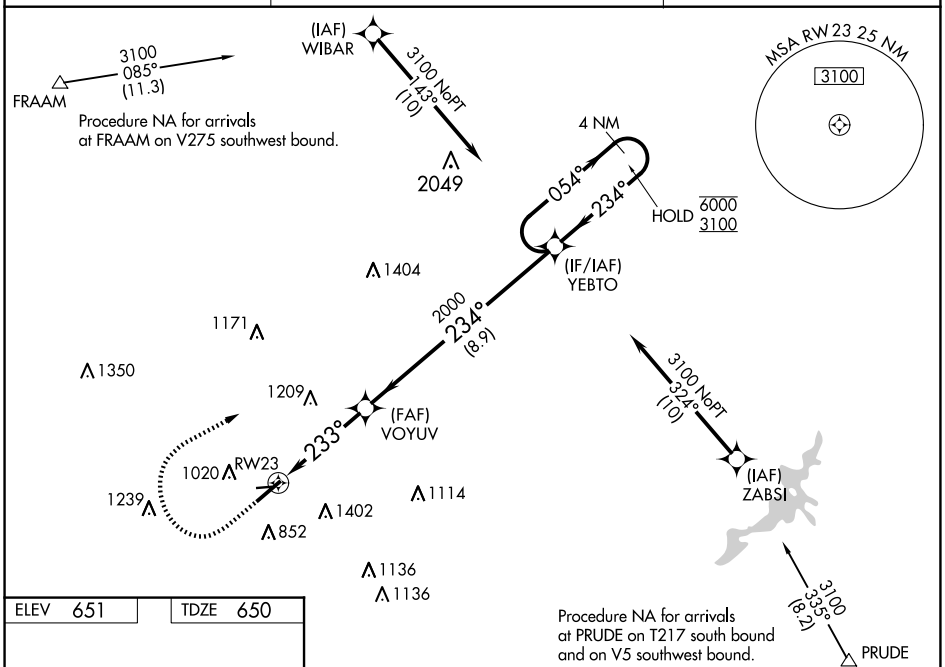

ELEV 651 TDZE 650

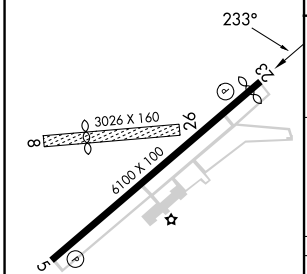

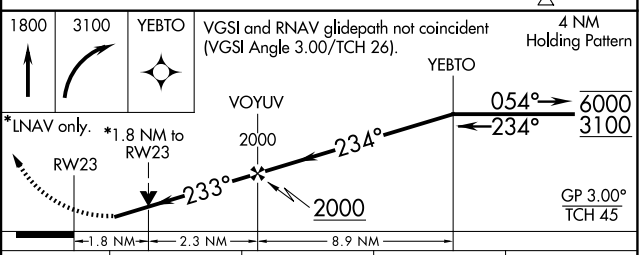

CATEGORY	A	B	C	D
LPV DA	986-1⅛ 336 (400-1⅛)			
LNAV/VNAV DA	1083-1½ 433 (500-1½)			
LNAV MDA	1140-1 490 (500-1)		1140-1⅜ 490 (500-1⅜)	
CIRCLING	1380-1 729 (800-1)		1720-3 1069 (1100-3)	1840-3 1189 (1200-3)

MIRL Rwy 5-23 L
REIL Rwys 5 and 23 L

EC-2, 17 APR 2025 to 15 MAY 2025