ILS Y or LOC Y RWY 36

TUPELO RGNL (TUP)

LOC/DME I-TUP	APP CRS	Rwy ldg	7150
108.5	002°	TDZE	347
Chan 22		Apt Elev	347

RNAV 1-GPS required.
DME or ADF required for LOC only.

When local altimeter setting not received, use Columbus AFB altimeter setting and increase all DA 112 feet and all MDA 120 feet; increase S-LOC 36 Cat C and D visibility ⅜ SM and Circling Cat C and D visibility ½ SM. For inop ALS when using Columbus AFB altimeter setting, increase S-ILS 36 all Cats visibility ½ SM. VDP NA when using Columbus AFB altimeter setting. Autopilot coupled approach NA below 650 feet.

MALSR

MISSED APPROACH: Climb to 3000 direct ZUMHA and hold.

ASOS	MEMPHIS CENTER	TUPELO TOWER ★	GND CON
133.525	128.5 279.55	118.775 (CTAF) L 254.275	121.825 254.275

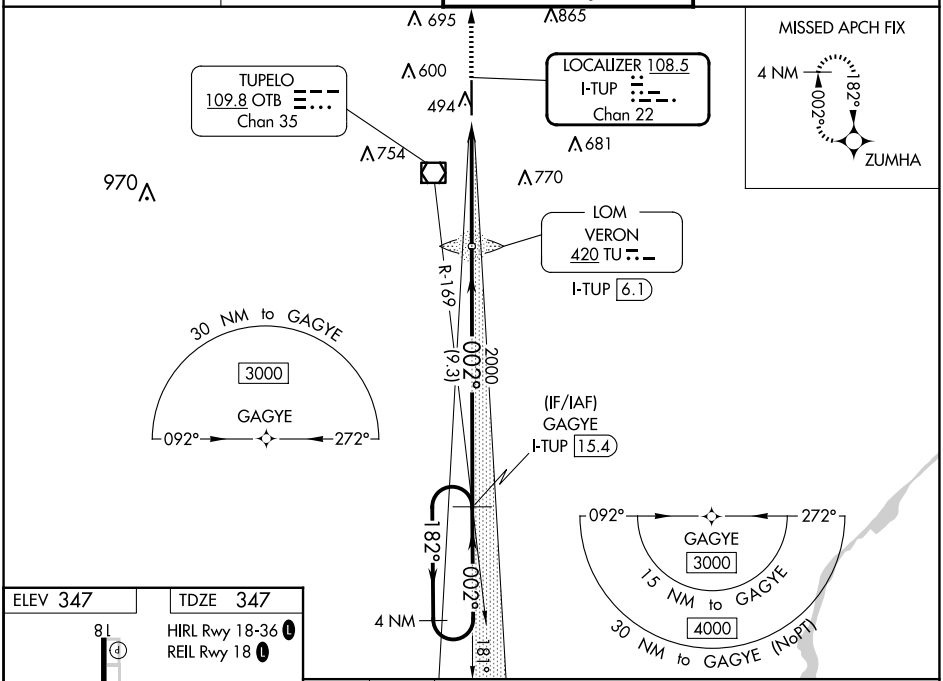

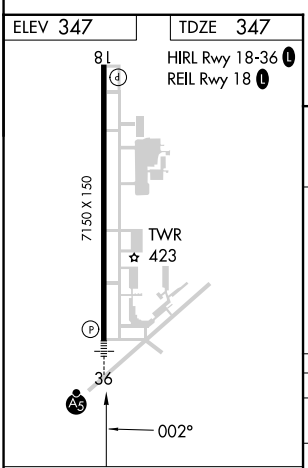

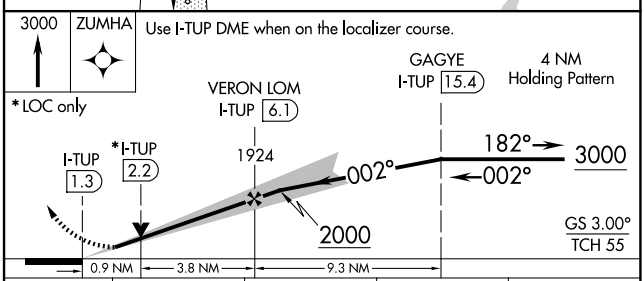

FAF to MAP 4.7 NM

Knots	60	90	120	150	180
Min:Sec	4:42	3:08	2:21	1:53	1:34

CATEGORY	A	B	C	D
S-ILS 36	547-½ 200 (200-½)			
S-LOC 36	700-½ 353 (400-½)		700-⅝ 353 (400-⅝)	
C CIRCLING	820-1 473 (500-1)		900-1½ 553 (600-1½)	1140-2½ 793 (800-2½)

SC-4, 17 APR 2025 to 15 MAY 2025