WAAS CH 81822 W06A	APP CRS 055°	Rwy ldg 9002 TDZE 57 Apt Elev 66

RNAV (GPS) RWY 6
FRANCIS S GABRESKI (FOK)

Helicopter visibility reduction below ¾ SM not authorized. For uncompensated Baro-VNAV systems, LNAV/VNAV NA below -15°C (5°F) or above 43°C (109°F). DME/DME RNP-0.3 NA. When local altimeter setting not received, use Shirley altimeter setting: increase LPV DA to 325 feet and all Cats visibility ⅛ SM; increase LNAV/VNAV DA to 361 feet and all Cats visibility ⅛ SM; increase all MDAs 40 feet and LNAV Cats C/D visibility ⅛ SM and Circling Cat C visibility ¼ SM. Baro-VNAV and VDP NA when using Shirley altimeter setting. Circling Rwy 15 NA at night.

MISSED APPROACH: Climb to 2000 direct MATTY and hold.

ASOS	NEW YORK APP CON	SUFFOLK COUNTY TOWER *	GND CON
119.925	125.975 343.65	125.3 (CTAF) L 236.6	121.8 225.4

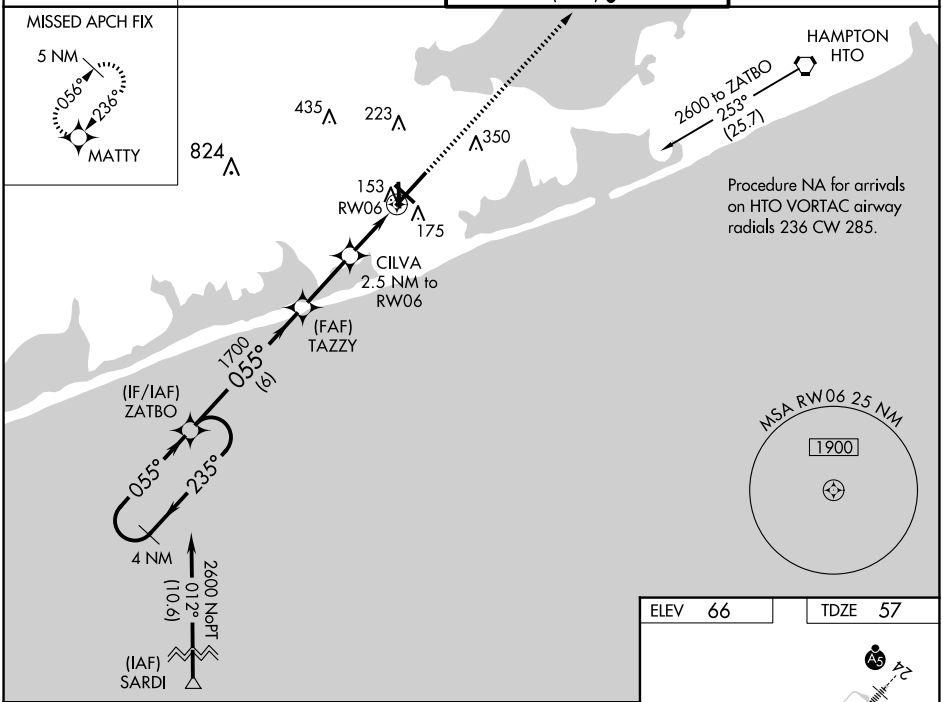

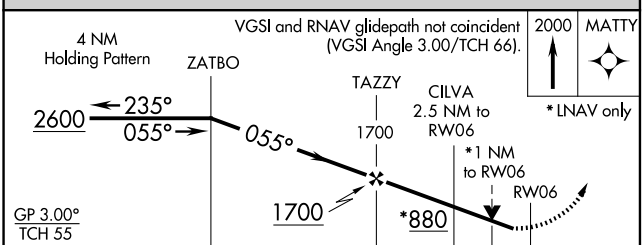

CATEGORY	A	B	C	D
LPV DA	307-¾ 250 (300-¾)			
LNAV/VNAV DA	343-⅞ 286 (300-⅞)			
LNAV MDA	420-1 363 (400-1)			
CIRCLING	600-1 534 (600-1)	620-1 554 (600-1)	700-1¾ 634 (700-1¾)	740-2¼ 674 (700-2¼)

ELEV 66 TDZE 57

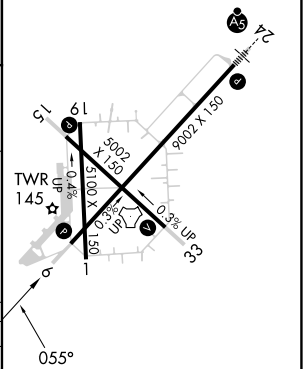

HIRL Rwy 6-24 L
MIRL Rwy 15-33 L
REIL Rwys 6, 15, and 33 L

NE-2, 17 APR 2025 to 15 MAY 2025