DUGWAY PROVING GROUND, UTAH

RNAV (GPS) RWY 12

MICHAEL AAF (KDPG)

[USA]

APCH CRS	Rwy ldg	10,000
122°	TDZE	4344
	Arpt Elev	4351

NA

* Obtain local altimeter setting on CTAF; when not received, use Wendover altimeter setting.
DME/DME RNP-0.3 NA.

MISSED APPROACH: Climb to 4760 then climbing right turn to 8500 direct ETUBY and hold, continue climb in hold to 8500.

CLOVER CON	CTAF
134.1 363.5	126.2 270.3

Procedure lies within R-6402A, PPR.

Knots	60	120	180	240	300	360
V/V(fpm)	337	674	1011	1348	1685	2022

Min climb of 337 ft/NM to 6000 - Controlling Obstacle Unk

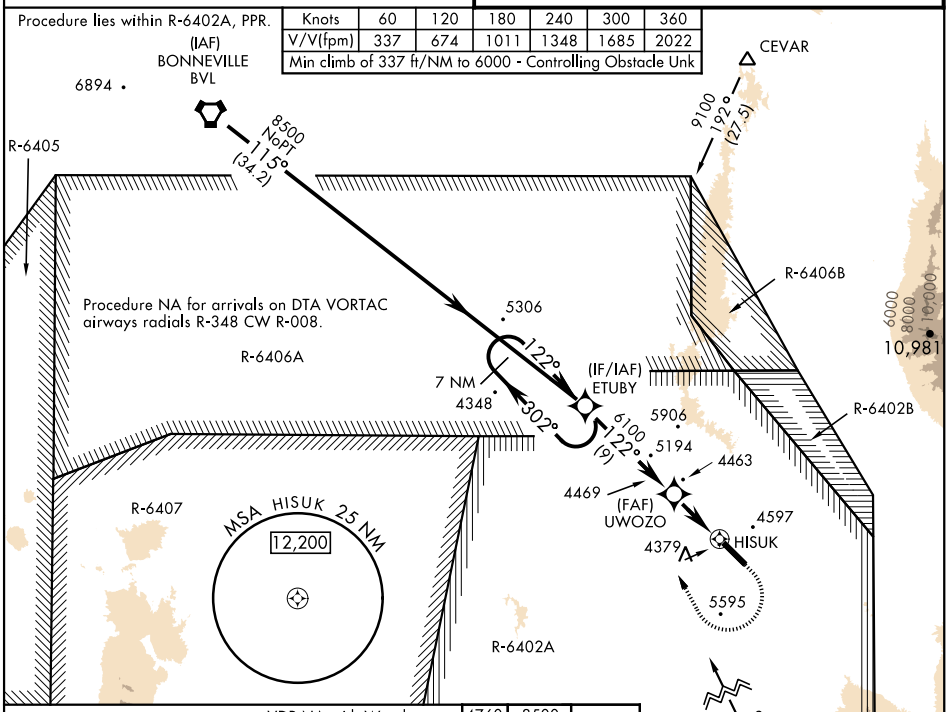

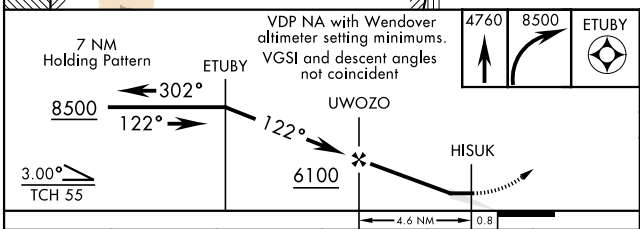

ELEV	4351	TDZE	4344

122°

Rwy 12 ldg 10,000′
Rwy 30 ldg 9998′

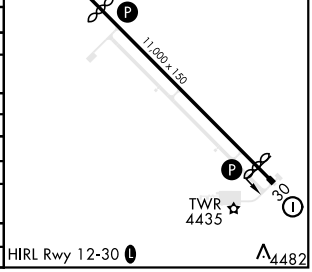

CATEGORY	A	B	C	D	E
LNAV MDA	4640-1 294 (300-1)		5140-2½ 794 (800-2½)		
C CIRCLING	4800-1 449 (500-1)	4920-1 569 (600-1)	5160-2½ 809 (900-2½)	5880-3 1529 (1600-3)	NA
BELOW MINIMA REQUIRES MISSED APPROACH CLIMB GRADIENT of 337 ft/NM					
LNAV MDA	NA		4640-1 294 (300-1)		
* WENDOVER ALTIMETER SETTING MINIMUMS					
LNAV MDA	4800-1 454 (500-1)		5300-3 954 (1000-3)		
C CIRCLING	4960-1 609 (700-1)	5080-1 729 (800-1)	5320-3 969 (1000-3)	6040-3 1689(1700-3)	NA
BELOW MINIMA REQUIRES MISSED APPROACH CLIMB GRADIENT of 337 ft/NM					
LNAV MDA	NA		4800-3 454 (500-3)		

SW-4, 17 APR 2025 to 15 MAY 2025