LOC I-TIW 109.1	APP CRS 167°	Rwy ldg 5002 TDZE 294 Apt Elev 295

ILS or LOC RWY 17
TACOMA NARROWS (TIW)

When control tower closed, obtain local altimeter setting on UNICOM, when not received, use McChord Fld altimeter setting minimums.
Circling not authorized east of Rwy 17-35.

MALSR

MISSED APPROACH: Climb to 1500, then climbing right turn to 2000 via heading 290° and SEA VORTAC R-227 to SCENN INT and hold.

ATIS	SEATTLE APP CON	TACOMA TOWER★	GND CON	UNICOM
124.05	120.1 290.9	118.5 (CTAF) L 253.5	121.8	122.95

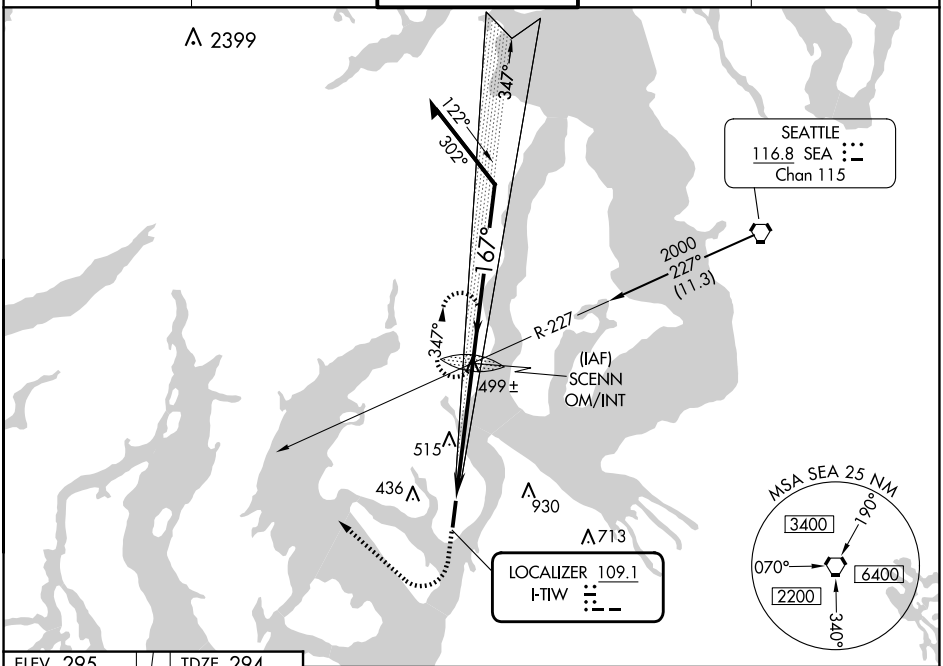

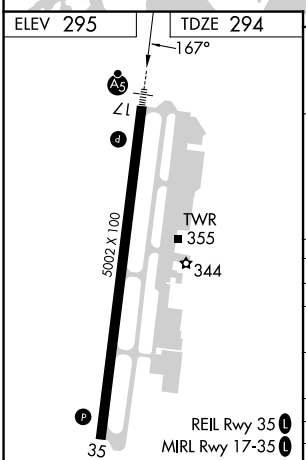

FAF to MAP 5 NM					
Knots	60	90	120	150	180
Min:Sec	5:00	3:20	2:30	2:00	1:40

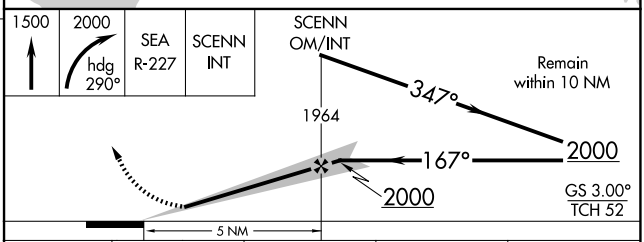

CATEGORY	A	B	C	D
S-ILS 17	494-½ 200 (200-½)			
S-LOC 17	760-½ 466 (500-½)		760-¾ 466 (500-¾)	760-1 466 (500-1)
CIRCLING	760-1 465 (500-1)		820-1½ 525 (600-1½)	860-2 565 (600-2)
MCCHORD FLD ALTIMETER SETTING MINIMUMS				
S-ILS 17	519-½ 225 (300-½)			
S-LOC 17	780-½ 486 (500-½)		780-¾ 486 (500-¾)	780-1 486 (500-1)
CIRCLING	800-1 505 (600-1)		860-1½ 565 (600-1½)	900-2 605 (700-2)

NW-1, 17 APR 2025 to 15 MAY 2025