APP CRS	Rwy ldg	5000
229°	TDZE	919
	Apt Elev	928

RNAV (GPS) RWY 23
BAXTER COUNTY (BPK)

RNP APCH - GPS.

Procedure NA at night. Rwy 23 helicopter visibility reduction below 1 SM NA.
Circling NA for Cat C southeast of Rwy 5-23.

MISSED APPROACH: Climb to 3100 direct COYAB and hold.

ASOS	MEMPHIS CENTER	UNICOM
133.975	126.85 281.55	123.0 (CTAF) L

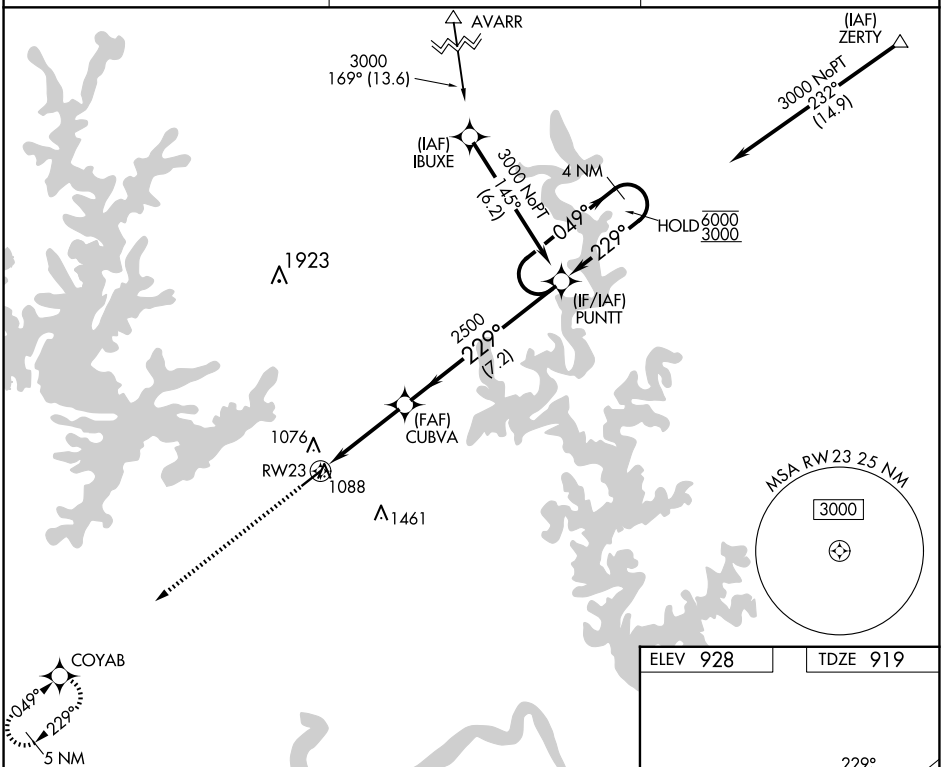

ELEV 928	TDZE 919

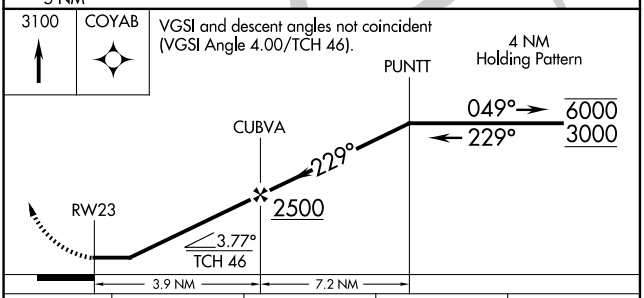

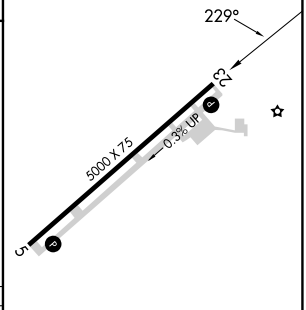

CATEGORY	A	B	C	D
LNAV MDA	1360-1 441 (500-1)		1360-1⅜ 441 (500-1⅜)	NA
C CIRCLING	1400-1 472 (500-1)		1460-1½ 532 (600-1½)	NA

REIL Rwy 5 and 23 L
MIRL Rwy 5-23 L

SC-1, 17 APR 2025 to 15 MAY 2025

SC-1, 17 APR 2025 to 15 MAY 2025