| APP CRS | Rwy ldg | 9402 |
|---|---|---|
| 087° | TDZE | 95 |
| | Apt Elev | 96 |

# RNAV (RNP) Y RWY 8R
## GEORGE BUSH INTCNTL/HOUSTON (IAH)

RNP AR APCH.

For uncompensated Baro-VNAV systems, procedure NA below -3°C or above 54°C. For inop ALS increase RNP 0.13 all Cats visibility to RVR 4500, RNP 0.14 all Cats visibility to RVR 5600, RNP 0.30 all Cats visibility to 1¼ SM. Simultaneous approach authorized.

MALSR

MISSED APPROACH: Climb to 3000 on track 087° to MKAYE and hold.

| D-ATIS | HOUSTON APP CON | HOUSTON TOWER | GND CON | CLNC DEL | CPDLC |
|---|---|---|---|---|---|
| 124.05 | 120.05 379.1 EAST<br>124.35 316.15 WEST | 125.35 290.2 | 118.575 | 128.1 | |

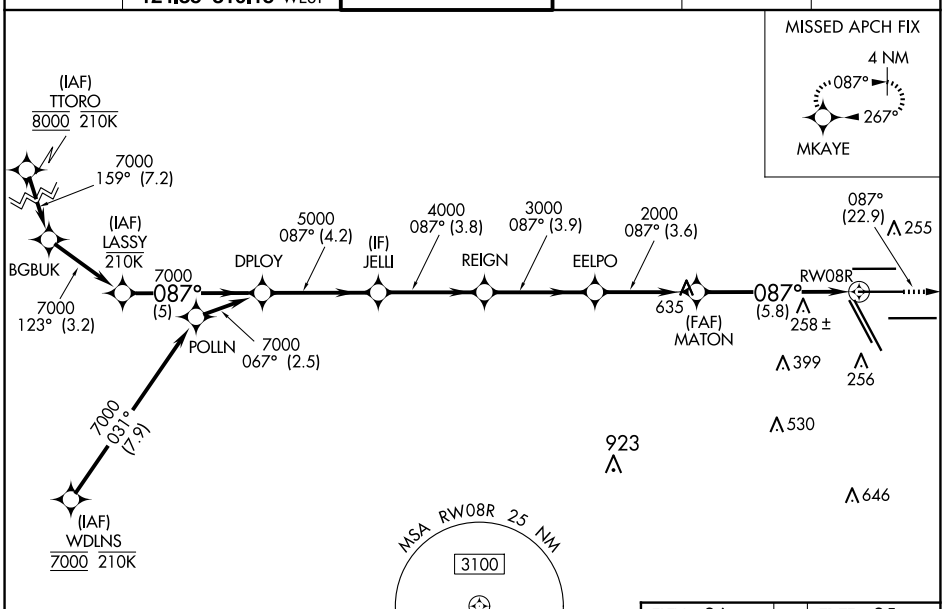


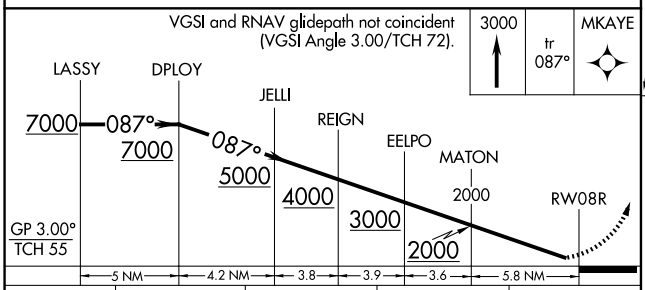


| CATEGORY | A | B | C | D |
|---|---|---|---|---|
| RNP 0.13 DA | 383/40 | 288 (300-¾) | | |
| RNP 0.14 DA | 441/40 | 346 (400-¾) | | |
| RNP 0.30 DA | 492/45 | 397 (400-⅞) | | |

**AUTHORIZATION REQUIRED**

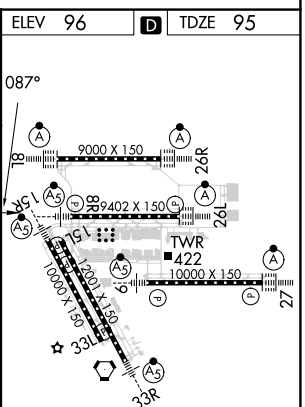


TDZ/CL Rwys 8R, 8L, 15R, 26R, 26L, 27 and 33L
HIRL all Rwys




SC-5, 17 APR 2025 to 15 MAY 2025