RNAV (GPS) RWY 23
LAURINBURG/MAXTON (MEB)

WAAS CH 61023 W23A	APP CRS 234°	Rwy ldg 6316 TDZE 214 Apt Elev 216

RNP APCH-GPS.

Circling to Rwy 13 and 31 NA at night. Rwy 23 helicopter visibility reduction below ¾ SM NA. For uncompensated Baro-VNAV systems, LNAV/VNAV NA below -11°C or above 54°C.

MISSED APPROACH: Climb to 2000 direct SUPIE and hold.

ASOS	FAYETTEVILLE APP CON	GCO	UNICOM
134.125	127.8 343.725	135.075	122.8 (CTAF) L

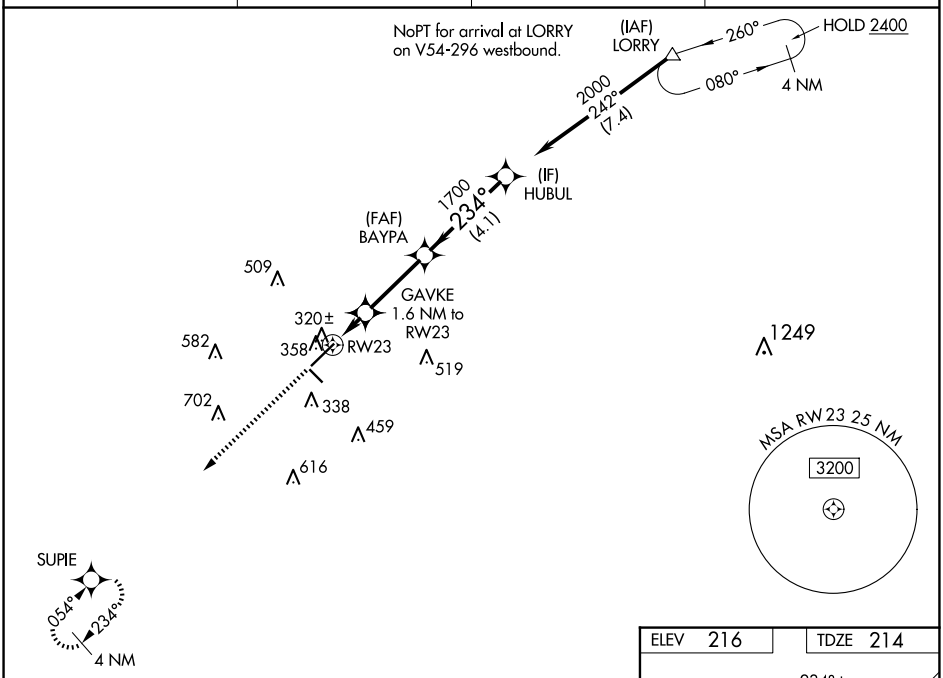

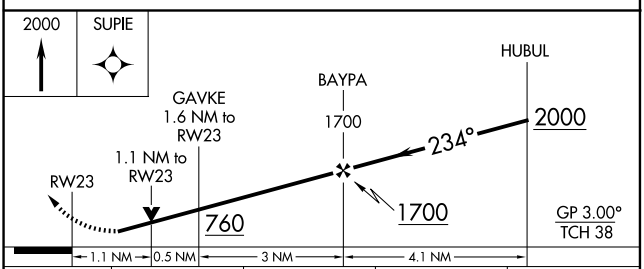

CATEGORY	A	B	C	D
LPV DA	483-⅞ 269 (300-⅞)			
LNAV/VNAV DA	483-⅞ 269 (300-⅞)			
LNAV MDA	580-1 366 (400-1)			
C CIRCLING	740-1 524 (600-1)		780-1½ 564 (600-1½)	1020-2½ 804 (900-2½)

ELEV 216 TDZE 214

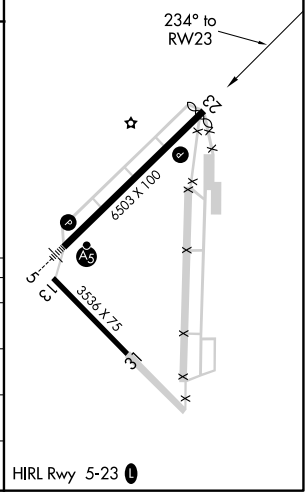

SE-2, 17 APR 2025 to 15 MAY 2025
SE-2, 17 APR 2025 to 15 MAY 2025