WAAS CH 53336 W27A	APP CRS 274°	Rwy ldg 4002 TDZE 36 Apt Elev 38

RNAV (GPS) RWY 27
WALLACE-PENDER (ACZ)

RNP APCH - GPS.

Circling Rwy 9 NA at night. Rwy 27 helicopter visibility reduction below ¾ SM NA. Baro-VNAV NA. When local altimeter setting not received, use Kenansville altimeter setting.

MISSED APPROACH: Climb to 2000 direct ODJOB and hold.

AWOS-3P	WILMINGTON APP CON ★	UNICOM
121.07	135.75 317.425	122.8 (CTAF) L

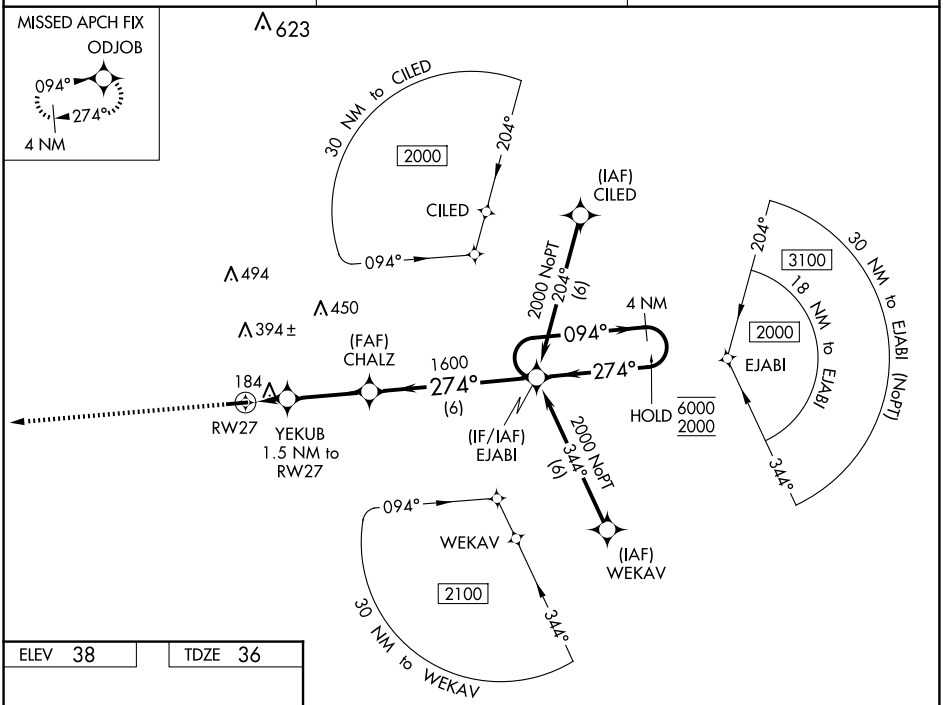

ELEV 38 TDZE 36

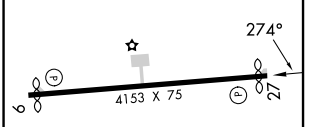

MIRL Rwy 9-27 L

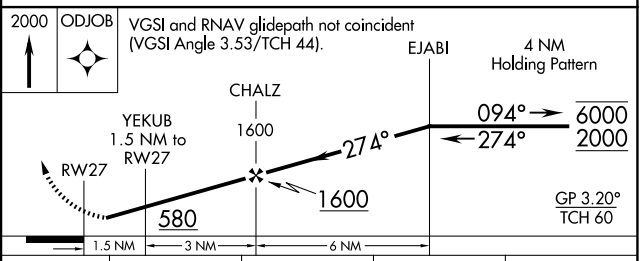

CATEGORY	A	B	C	D
LPV DA	406-1 370 (400-1)			NA
LNAV/VNAV DA	599-1¾ 563 (600-1¾)			NA
LNAV MDA	560-1 524 (600-1)		560-1½ 524 (600-1½)	
C CIRCLING	620-1 582 (600-1)		820-2¼ 782 (800-2¼)	820-2½ 782 (800-2½)

SE-2, 17 APR 2025 to 15 MAY 2025