RNAV (GPS) RWY 35
MUSIC CITY EXEC (XNX)

WAAS CH 65627 W35A	APP CRS 353°	Rwy ldg 6300 TDZE 555 Apt Elev 583

RNP APCH.

For uncompensated Baro-VNAV systems, LNAV/VNAV NA below -16°C or above 54°C. Rwy 35 helicopter visibility reduction below ¾ SM NA.

MISSED APPROACH: Climb to 3000 direct HAGNO and hold.

AWOS-3	NASHVILLE APP CON	GCO	UNICOM
132.725	118.4 360.7	135.075	123.05 (CTAF) L

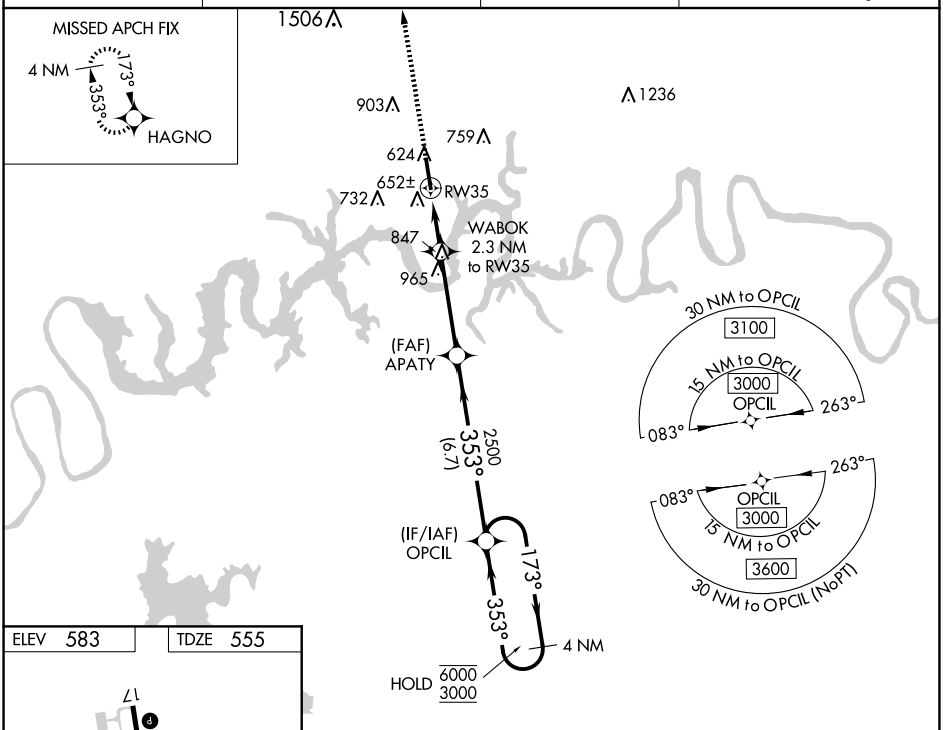

ELEV 583 TDZE 555

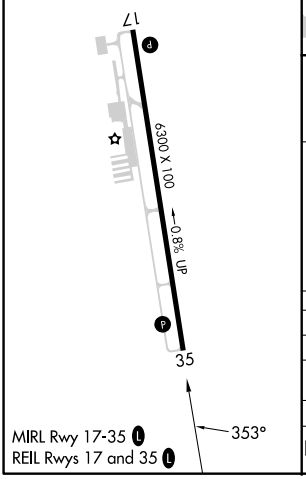

MIRL Rwy 17-35 L
REIL Rwys 17 and 35 L

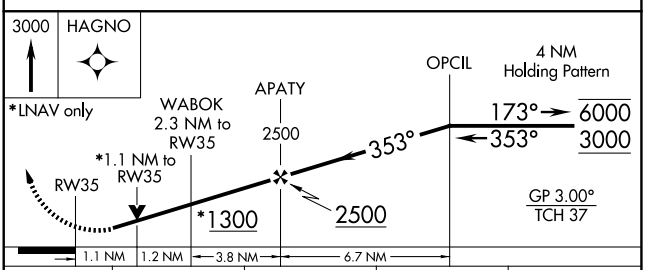

CATEGORY	A	B	C	D
LPV DA	805-¾ 250 (300-¾)			
LNAV/VNAV DA	829-⅞ 274 (300-⅞)			
LNAV MDA	920-1 365 (400-1)			
C CIRCLING	1100-1 517 (600-1)	1120-1 537 (600-1)	1240-1¾ 657 (700-1¾)	1280-2¼ 697 (700-2¼)

SE-1, 17 APR 2025 to 15 MAY 2025