RNAV (GPS) RWY 28
THOMSON/McDUFFIE COUNTY (HQU)

WAAS CH 58121 W28A	APP CRS 277°	Rwy ldg 5179 / TDZE 497 / Apt Elev 501

RNP APCH.

Baro-VNAV NA when using Daniel Field altimeter setting. For uncompensated Baro-VNAV systems, LNAV/VNAV NA below -15°C (5°F) or above 54°C (130°F). When local altimeter setting not received, use Daniel Field altimeter setting: increase LPV DA to 854 feet and visibility Cats A/B 1/8 SM, increase LNAV/VNAV DA to 877 feet; increase all MDAs 80 feet and increase visibility LNAV Cats C/D and Circling Cat C 1/4 SM, and Circling Cat D 1/2 SM. Rwy 28 helicopter visibility reduction below 3/4 SM NA.

MISSED APPROACH: Climb to 2500 direct BHEAD and hold.

AWOS-3	AUGUSTA APP CON ★	UNICOM
120.625	124.45 270.3	122.8 (CTAF) L

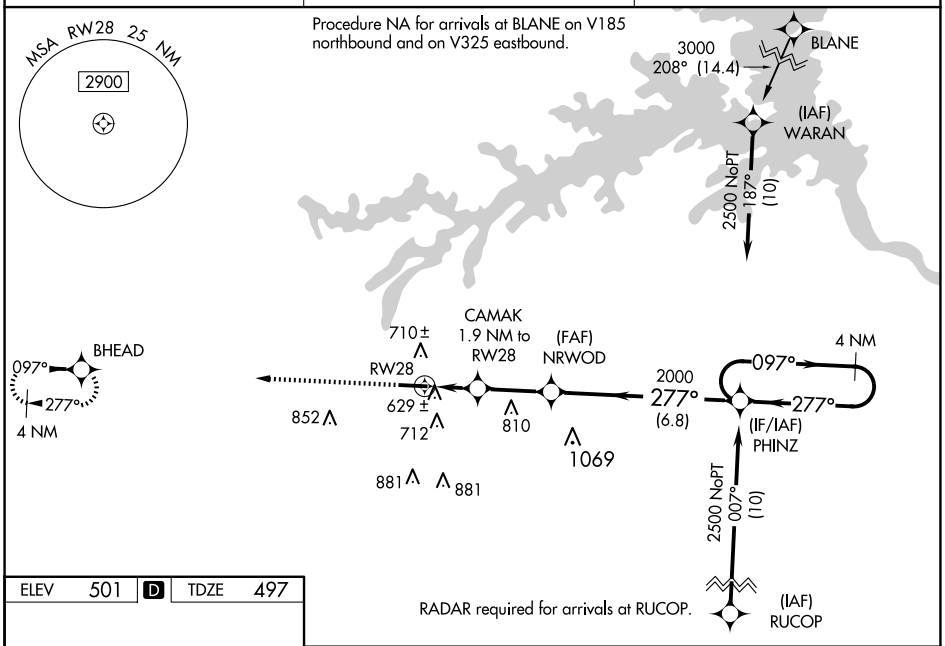

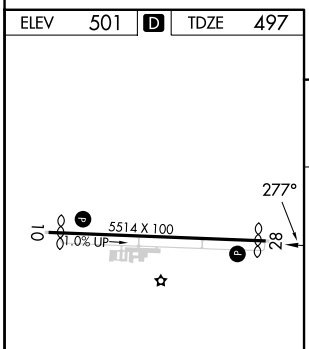

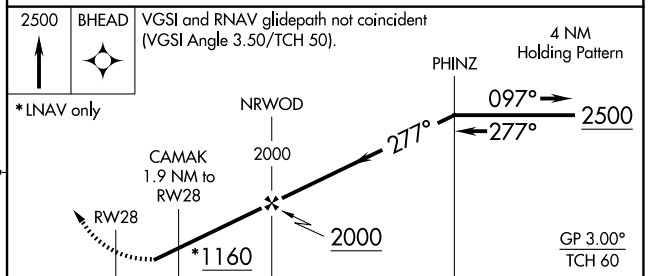

CATEGORY	A	B	C	D
LPV DA	787-7/8 290 (300-7/8)		787-1 290 (300-1)	
LNAV/VNAV DA	810-1 313 (400-1)			
LNAV MDA	880-1 383 (400-1)		880-1 1/8 383 (400-1 1/8)	
C CIRCLING	1060-1 559 (600-1)	1080-1 579 (600-1)	1200-2 699 (700-2)	1240-2 1/4 739 (800-2 1/4)

SE-4, 17 APR 2025 to 15 MAY 2025