| WAAS CH 77608 W17A | APP CRS 174° | Rwy ldg 3700<br>TDZE 1479<br>Apt Elev 1479 |
|---|---|---|

# RNAV (GPS) RWY 17
## FAIRBURY MUNI (FBY)

DME/DME RNP-0.3 NA. Use Hebron Muni altimeter setting; if not received, use Beatrice Muni altimeter setting and increase DA to 1798 feet and all visibilities ¼ mile; increase all MDA 40 feet. Circling NA to Rwys 11 and 29.

MISSED APPROACH: Climb to 3600 direct IDECI and hold.

| HJH AWOS-3 | MINNEAPOLIS CENTER | UNICOM |
|---|---|---|
| 118.525 | 126.4 317.7 | 122.7 (CTAF) L |

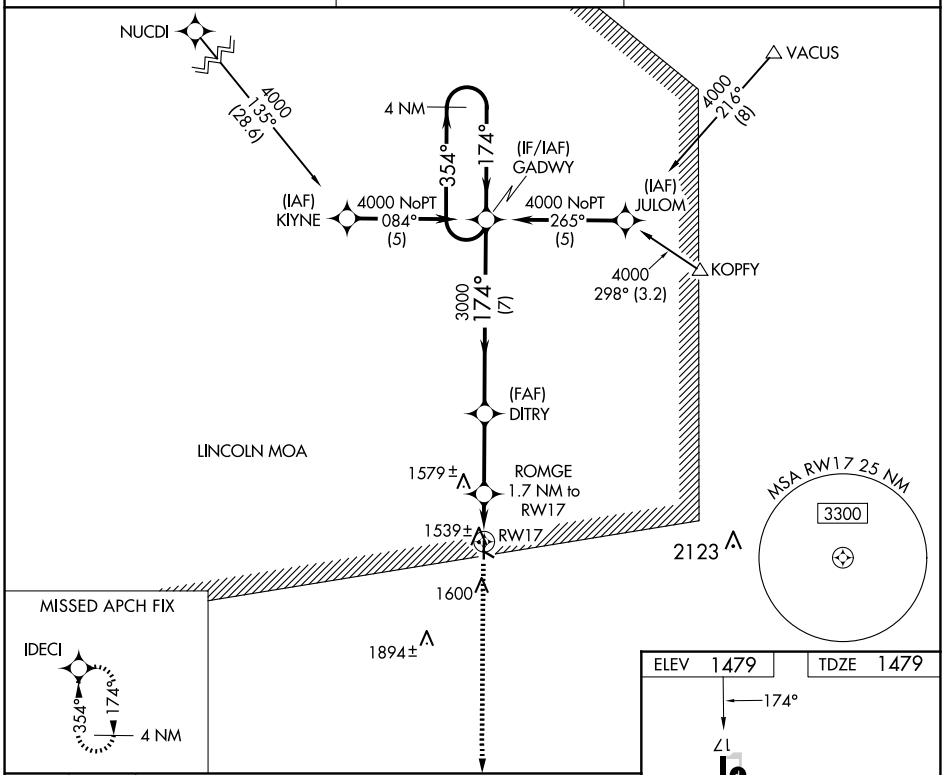


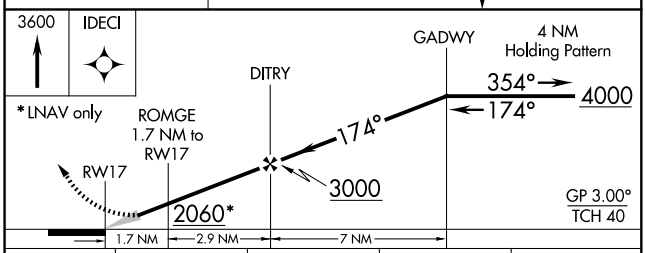


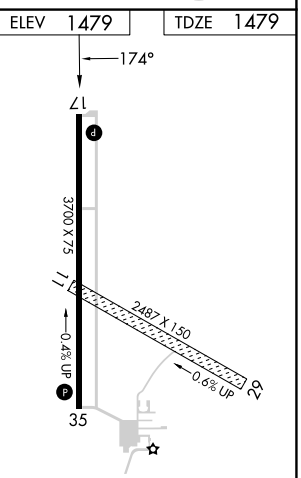


MIRL Rwy 17-35 L
REIL Rwys 17 and 35 L

| CATEGORY | A | B | C | D |
|---|---|---|---|---|
| LPV DA | 1775-1 296 (300-1) | | NA | |
| LNAV MDA | 1880-1 401 (500-1) | | NA | |
| CIRCLING | 1960-1 481 (500-1) | | NA | |



NC-2, 17 APR 2025 to 15 MAY 2025
NC-2, 17 APR 2025 to 15 MAY 2025