APP CRS	Rwy ldg	3750
254°	TDZE	69
	Apt Elev	70

RNAV (GPS) RWY 25
SUFFOLK EXEC (SFQ)

DME/DME RNP-0.3 NA. Helicopter visibility reduction below 1 SM NA. When local altimeter setting not received, use Norfolk Intl altimeter setting and increase all MDA 60 feet.

MISSED APPROACH: Climb to 2000 direct LALSE and hold.

AWOS-3	NORFOLK APP CON	UNICOM
119.375	127.9 269.425	122.7 (CTAF) L

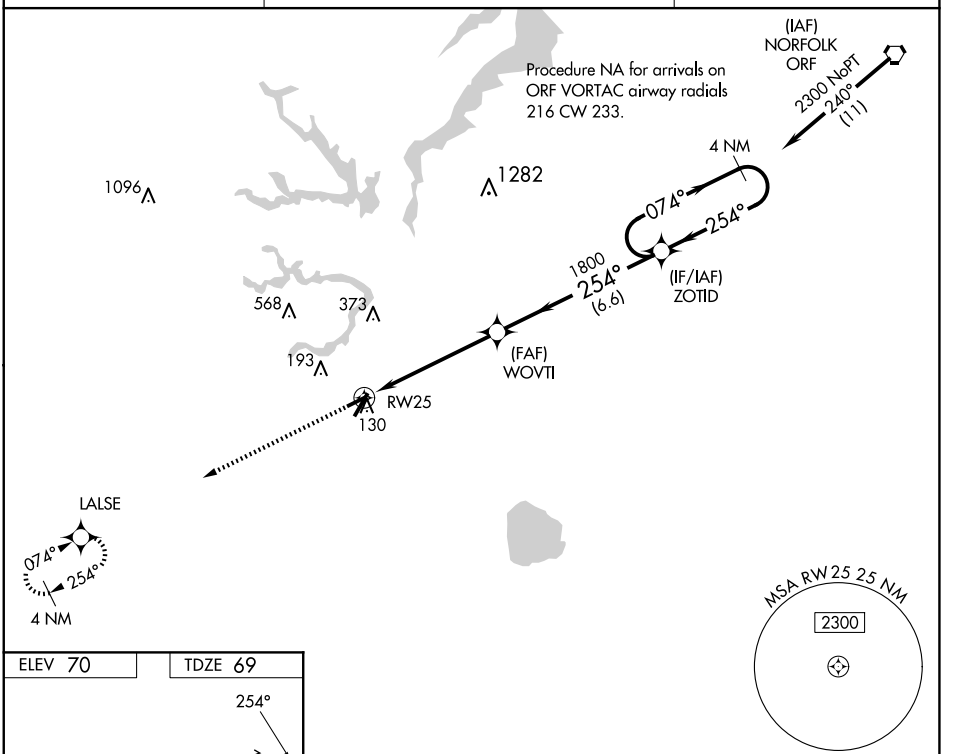

ELEV 70 TDZE 69

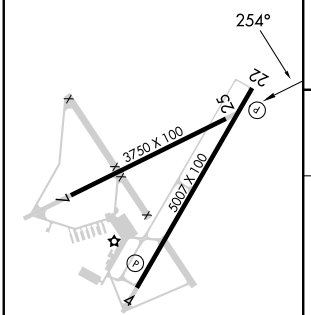

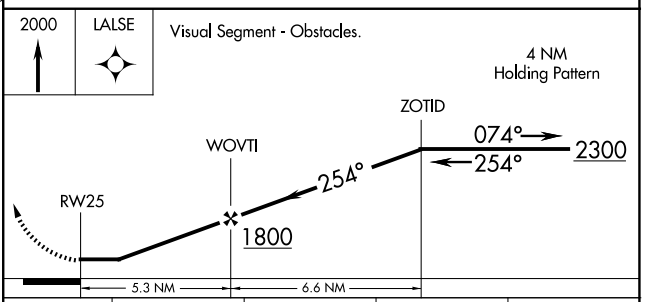

CATEGORY	A	B	C	D
LNAV MDA	480-1 411 (500-1)		NA	
C CIRCLING	500-1 430 (500-1)	560-1 490 (500-1)	NA	

REIL Rwys 4 and 22 L
HIRL Rwy 4-22 L

NE-3, 17 APR 2025 to 15 MAY 2025