| WAAS CH 86244 W06A | APP CRS 058° | Rwy ldg 5500 TDZE 2402 Apt Elev 2419 |
|---|---|---|

# RNAV (GPS) RWY 6R

RYAN FLD (RYN)

RNP APCH - GPS.

Circling NA for Cat D north of Rwy 24R and east of Rwy 15.
Rwy 6R helicopter visibility reduction below ¾ SM NA.
For uncompensated Baro-VNAV systems, LNAV/VNAV NA below -19°C or above 54°C.

MISSED APPROACH: Max 240K until JIPSY. Climb to 2900 then climbing left turn to 7000 direct JIPSY and hold. Continue climb-in-hold to 7000.

| ATIS | TUSCON APP CON | RYAN TOWER* | GND CON |
|---|---|---|---|
| 133.35 | 128.5 273.6 | 125.8 (CTAF) L | 118.2 |

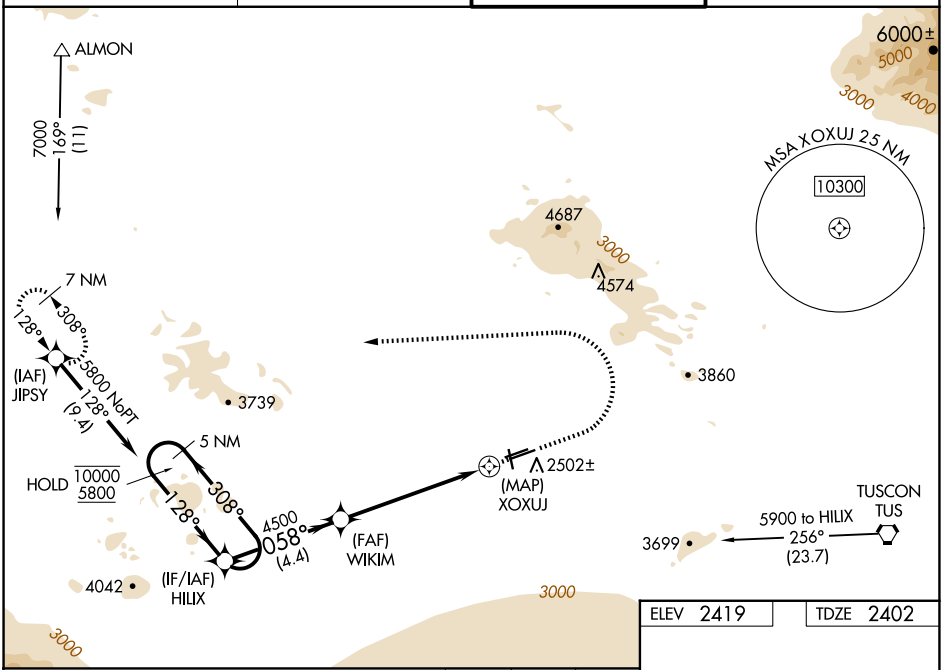


| ELEV 2419 | TDZE 2402 |
|---|---|

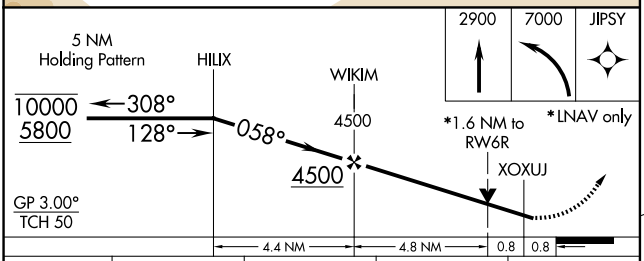


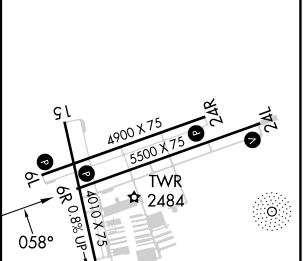


| CATEGORY | | A | B | C | D |
|---|---|---|---|---|---|
| LPV | DA | 2675-⅞ 273 (300-⅞) | | | |
| LNAV/VNAV | DA | 2756-1 354 (400-1) | | | |
| LNAV | MDA | 2960-1 558 (600-1) | | 2960-1⅝ 558 (600-1⅝) | |
| C CIRCLING | | 2960-1 541 (600-1) | | 3040-1¾ 621 (700-1¾) | 3320-3 901 (1000-3) |

MIRL Rwy 6L-24R
REIL Rwys 6R and 6L
MIRL Rwys 6R-24L and 15-33 L

SW-4, 17 APR 2025 to 15 MAY 2025

SW-4, 17 APR 2025 to 15 MAY 2025