LOC/DME I-OBG	APP CRS	Rwy ldg	5199
111.9	334°	TDZE	4205
Chan 56		Apt Elev	4218

LOC RWY 33
KIT CARSON COUNTY (ITR)

ADF required.

MISSED APPROACH: Climb to 7000 direct ITR NDB and hold, continue climb-in-hold to 7000.

ASOS	DENVER CENTER	UNICOM
135.225	132.7 226.675	122.8 (CTAF) L

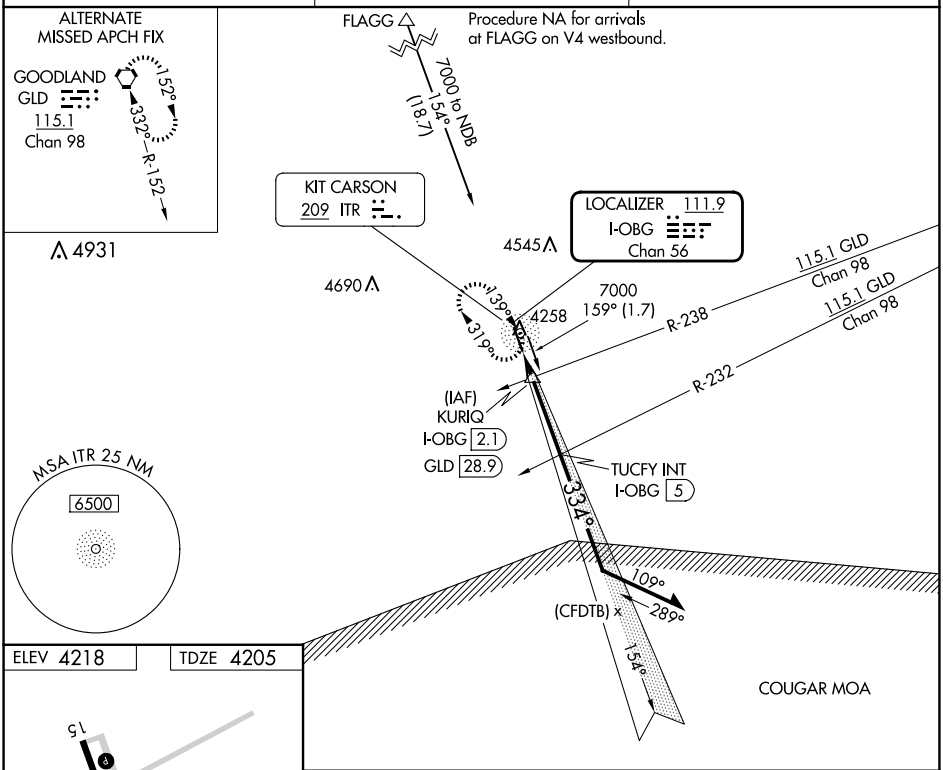

ELEV 4218 TDZE 4205

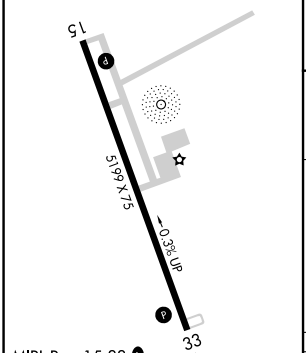

MIRL Rwy 15-33 L
REIL Rwys 15 and 33 L

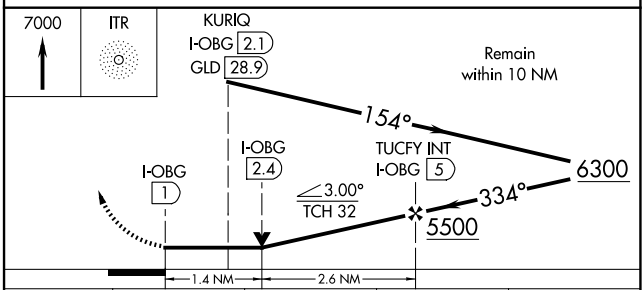

FAF to MAP 4 NM					
Knots	60	90	120	150	180
Min:Sec	4:00	2:40	2:00	1:36	1:20

CATEGORY	A	B	C	D
S-33	4680-1 475 (500-1)		4680-1⅜ 475 (500-1⅜)	
C CIRCLING	4680-1 462 (500-1)	4700-1 482 (500-1)	4860-1¾ 642 (700-1¾)	4860-2 642 (700-2)

SW-1, 17 APR 2025 to 15 MAY 2025
SW-1, 17 APR 2025 to 15 MAY 2025