RNAV (GPS) RWY 36
FOLEY MUNI (5R4)

WAAS CH 93515 W36A	APP CRS 002°	Rwy ldg 3513 TDZE 73 Apt Elev 74

RNP APCH - GPS.

NA Procedure NA at night. Rwy 36 helicopter visibility reduction below 1 SM NA. Use Fairhope altimeter setting. When not received, use Gulf Shores altimeter setting and increase all MDA 20 feet; increase LP and LNAV Cat C visibility ⅛ SM and Circling Cat C visibility ¼ SM.

MISSED APPROACH: Climb to 3100 direct RUPQE and hold, continue climb-in-hold to 3100.

CQF AWOS-3PT	PENSACOLA APP CON	UNICOM
118.425	118.6 380.6	123.05 (CTAF) L

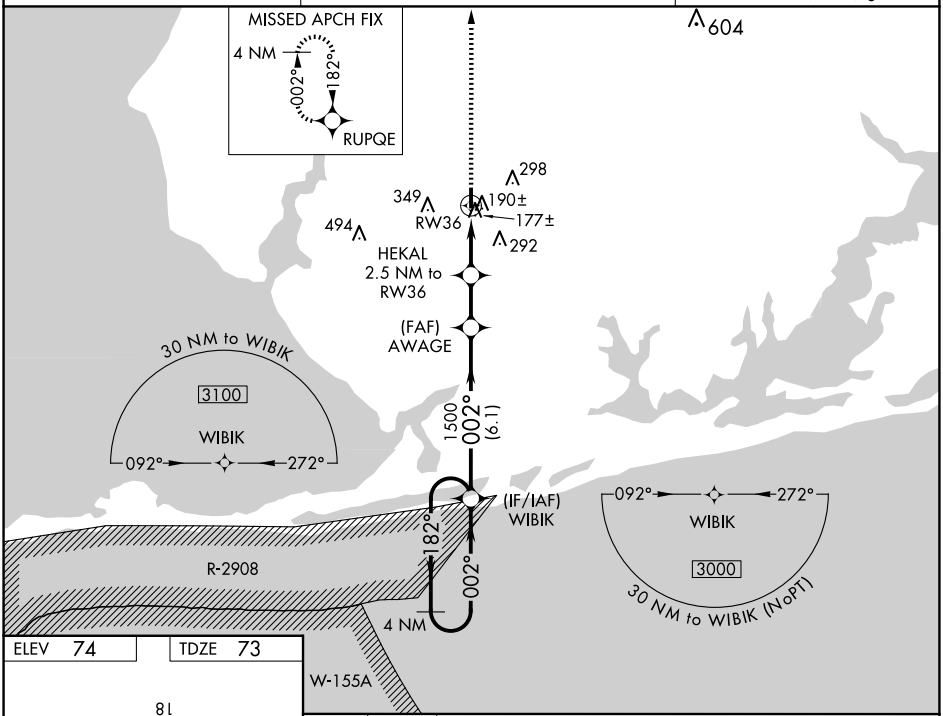

ELEV 74 | TDZE 73

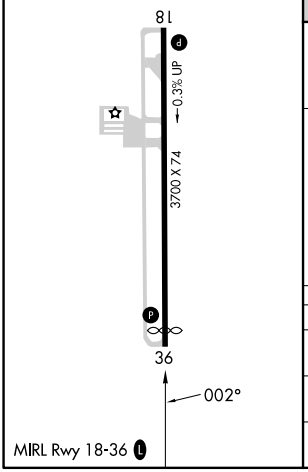

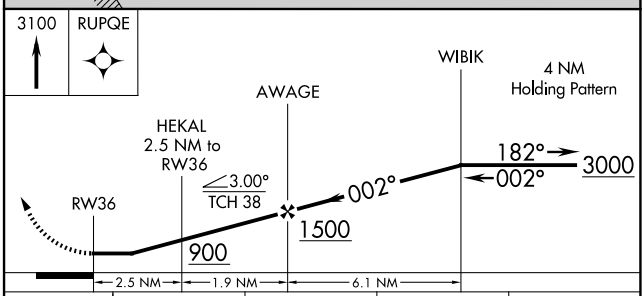

CATEGORY	A	B	C	D
LP MDA	500-1 427 (500-1)		500-1¼ 427 (500-1¼)	NA
LNAV MDA	500-1 427 (500-1)		500-1¼ 427 (500-1¼)	NA
C CIRCLING	680-1 606 (700-1)		880-2¼ 806 (900-2¼)	NA

SE-4, 17 APR 2025 to 15 MAY 2025