WAAS CH 45538 W23A	APP CRS 229°	Rwy ldg 5001 TDZE 88 Apt Elev 90

RNAV (GPS) RWY 23
ZEPHYRHILLS MUNI (ZPH)

RNP APCH.

Baro-VNAV and VDP NA when using Tampa Exec altimeter setting. For uncompensated Baro-VNAV systems, LNAV/VNAV NA below -15°C or above 54°C. Rwy 23 helicopter visiblity reduction below ¾ SM NA. When local altimeter setting not received, use Tampa Exec altimeter setting and increase all DA 48 feet and all MDA 60 feet. Increase LPV and LNAV/VNAV all Cats, LNAV and Circling Cat C/D visibility ¼ mile.

MISSED APPROACH: Climb to 2000 direct BRUNT and hold.

AWOS-3PT	TAMPA APP CON	UNICOM
118.975	119.9 290.3	123.075 (CTAF) L

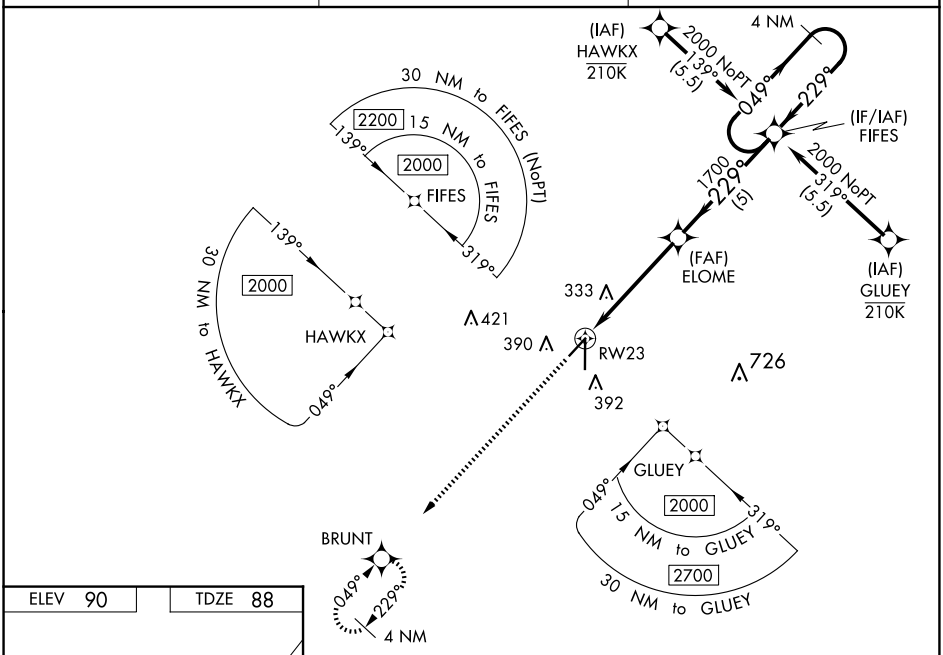

ELEV 90	TDZE 88

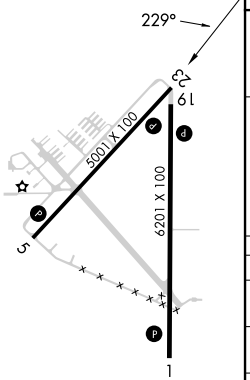

MIRL Rwy 5-23 L
HIRL Rwy 1-19 L
REIL Rwys 1 and 19 L



CATEGORY	A	B	C	D
LPV DA	377-1 289 (300-1)			
LNAV/VNAV DA	409-1 321 (400-1)			
LNAV MDA	600-1 512 (600-1)		600-1⅜ 512 (600-1⅜)	
C CIRCLING	740-1 650 (700-1)		740-1¾ 650 (700-1¾)	740-2 650 (700-2)

SE-3, 17 APR 2025 to 15 MAY 2025