WAAS CH 73023 W26A	APP CRS 261°	Rwy ldg 3900 TDZE 860 Apt Elev 860

RNAV (GPS) RWY 26
EAST TROY MUNI (57C)

RNP APCH.

For uncompensated Baro-VNAV systems, LNAV/VNAV NA below -16°C (4°F) or above 54°C (130°F). Obtain local altimeter setting on CTAF; when not received, use General Mitchell Intl altimeter setting and increase all DA 72 feet and all MDA 80 feet, increase LNAV/VNAV visibility all Cats ¼ mile. Rwy 26 helicopter visibility reduction below ¾ SM NA. Baro-VNAV and VDP NA when using General Mitchell Intl altimeter setting.

MISSED APPROACH: Climb to 1800 then climbing left turn to 3000 direct VEENA and hold.

AWOS-3PT	MILWAUKEE APP CON	GCO	UNICOM
118.125	125.35 307.0	121.725	123.0 (CTAF) L

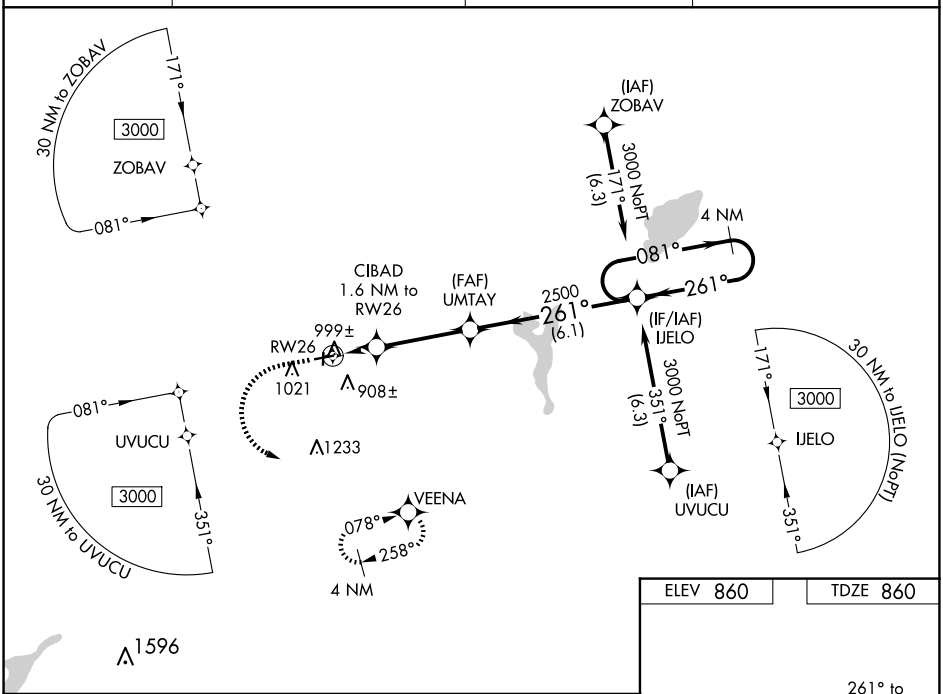

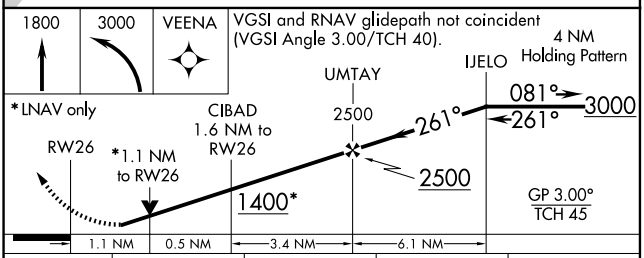

CATEGORY		A	B	C	D
LPV	DA	1110-1	250 (300-1)	NA	
LNAV/VNAV	DA	1161-1	301 (400-1)	NA	
LNAV	MDA	1260-1	400 (500-1)	NA	

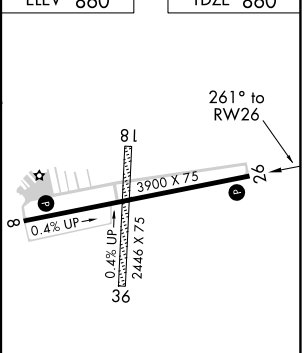

MIRL Rwy 8-26 L
REIL Rwys 8 and 26 L

EC-3, 17 APR 2025 to 15 MAY 2025