

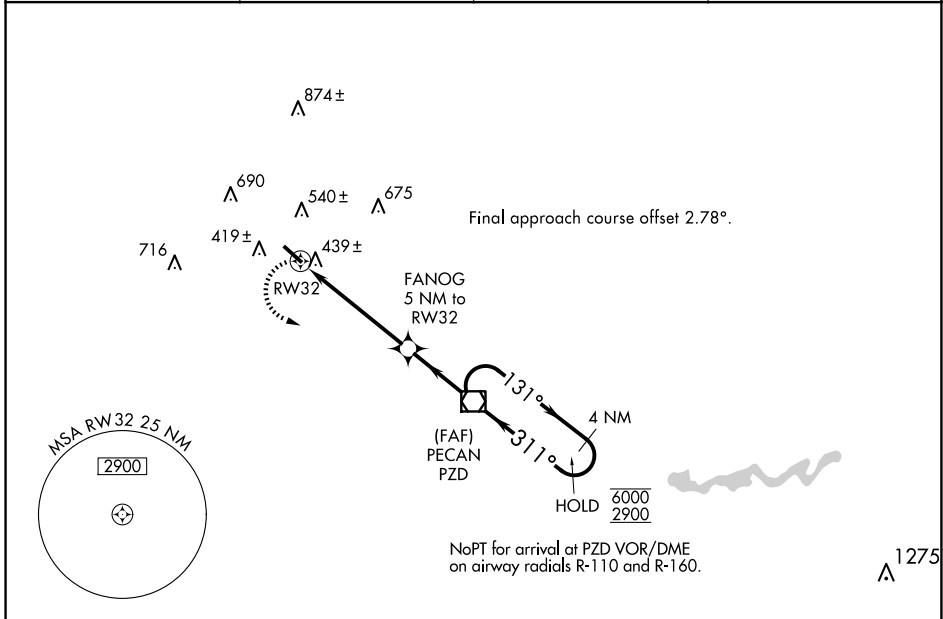
APP CRS	Rwy Idg	<b>4507</b>
<b>311°</b>	TDZE	<b>322</b>
	Apt Elev	<b>332</b>

# RNAV (GPS) RWY 32

DAWSON MUNI (16J)

RNP APCH	<p><b>▼</b> Rwy 32 helicopter visibility reduction below 3/4 SM NA.</p> <p><b>▲ NA</b> Use Albany altimeter setting. When Albany altimeter settings not received, use Americus altimeter setting and increase all MDAs 20 feet.</p>	MISSED APPROACH: Climbing left turn to 2900 direct PZD VOR/DME and hold, continue climb-in-hold to 2900.
----------	---	--

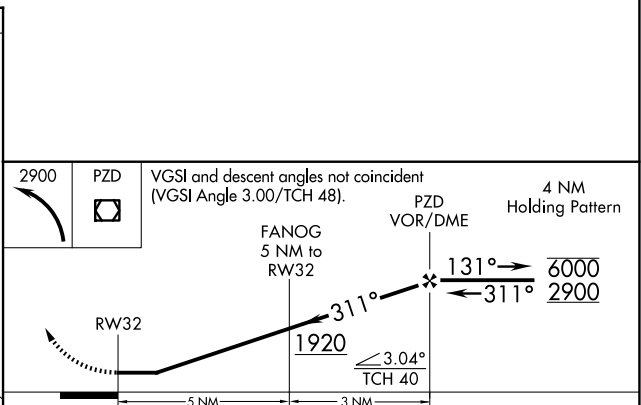
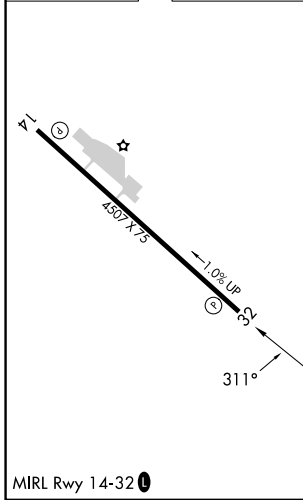
AWOS-3PT <b>118.8</b>	ABY ASOS <b>133.05</b>	JACKSONVILLE CENTER <b>125.75 363.075</b>	UNICOM <b>122.8 (CTAF) 0</b>
--------------------------	---------------------------	--	---------------------------------



SE-4, 17 APR 2025 to 15 MAY 2025

SE-4, 17 APR 2025 to 15 MAY 2025

ELEV	<b>332</b>	TDZE	<b>322</b>
------	------------	------	------------



CATEGORY	A	B	C	D
LNAV MDA	760-1	438 (500-1)	NA	
CIRCLING	960-1	628 (700-1)	NA	