WAAS CH 70537 W19A	APP CRS 207°	Rwy ldg 7100 TDZE 5286 Apt Elev 5318

RNAV (GPS) RWY 19
RICHFIELD MUNI (RIF)

RNP APCH-GPS.
Rwy 19 helicopter visibility reduction below ¾ SM NA. When local altimeter setting not received, procedure NA.
NA
-12°C

MISSED APPROACH: Climb to 12000 direct EMCUE, and track 250° to GEERY, and track 173° to DETAN and hold.
*Missed approach requires minimum climb of 380 feet per NM to 9600.
#Missed approach requires minimum climb of 390 feet per NM to 9600.

AWOS-3	SALT LAKE CITY CENTER	UNICOM
133.375	125.575 379.275	122.8 (CTAF) L

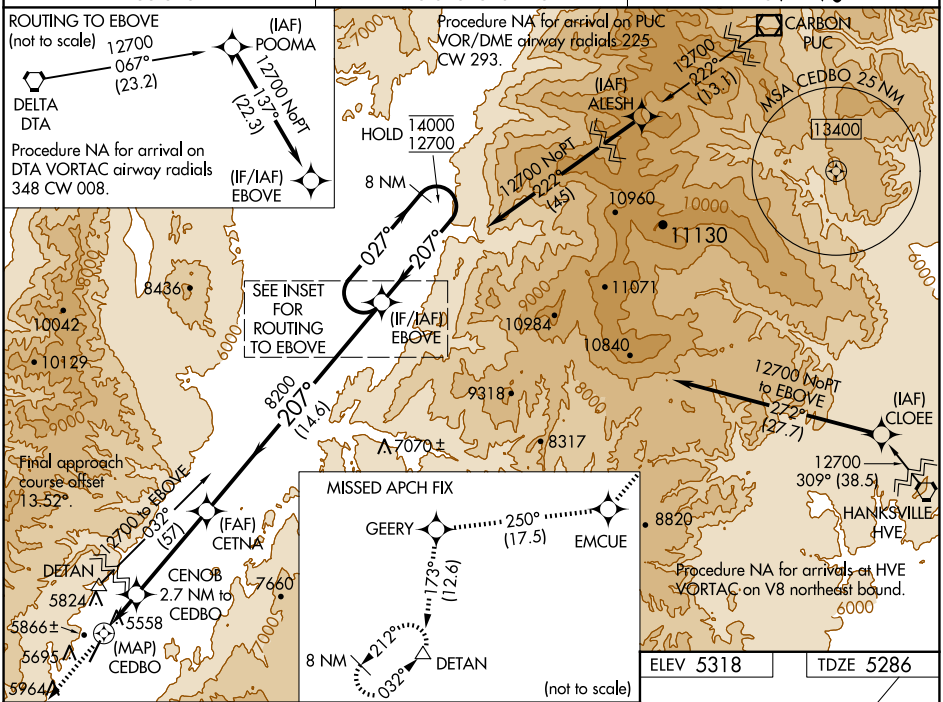

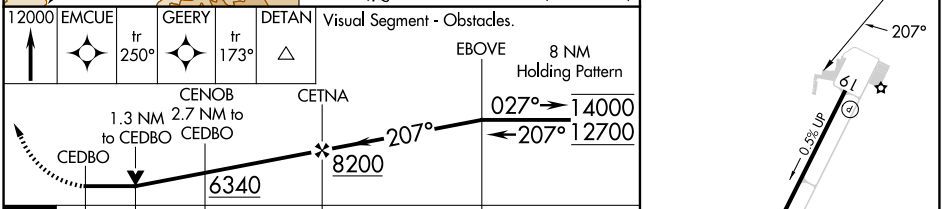

ELEV 5318 TDZE 5286

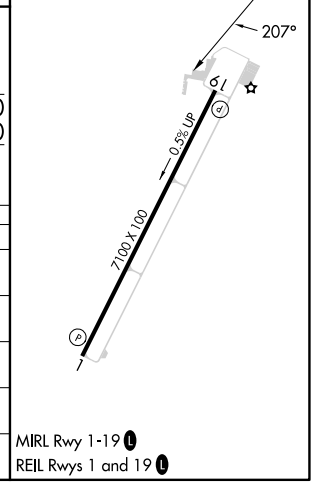

MIRL Rwy 1-19 L
REIL Rwys 1 and 19 L

CATEGORY	A	B	C	D
LP MDA*	5880-1 594 (600-1)		5880-1¾ 594 (600-1¾)	NA
LP MDA	7340-1¼ 2054 (2100-1¼)	7340-1½ 2054 (2100-1½)	7340-3 2054 (2100-3)	NA
LNAV MDA#	6340-1¼ 1054 (1100-1¼)	6340-1½ 1054 (1100-1½)	6340-3 1054 (1100-3)	NA
LNAV MDA	7440-1¼ 2154 (2200-1¼)	7440-1½ 2154 (2200-1½)	7440-3 2154 (2200-3)	NA
C CIRCLING	7440-1¼ 2122 (2200-1¼)	7440-1½ 2122 (2200-1½)	7440-3 2122 (2200-3)	NA

SW-4, 17 APR 2025 to 15 MAY 2025