APP CRS	Rwy ldg	N/A
233°	TDZE	N/A
	Apt Elev	115

RNAV (GPS)-A

MARSHALL DON HUNTER SR (MDM) (PADM)

-26°C

When local altimeter setting not received, use Russian Mission altimeter setting and increase Cat B MDA 60 feet.
DME/DME RNP- 0.3 NA.

MISSED APPROACH: Climb to 4000 direct DICEC and on track 296° to ANESE and hold, continue climb-in-hold to 4000.

AWOS-3P	ANCHORAGE CENTER	CTAF
119.675	124.0	122.9 L

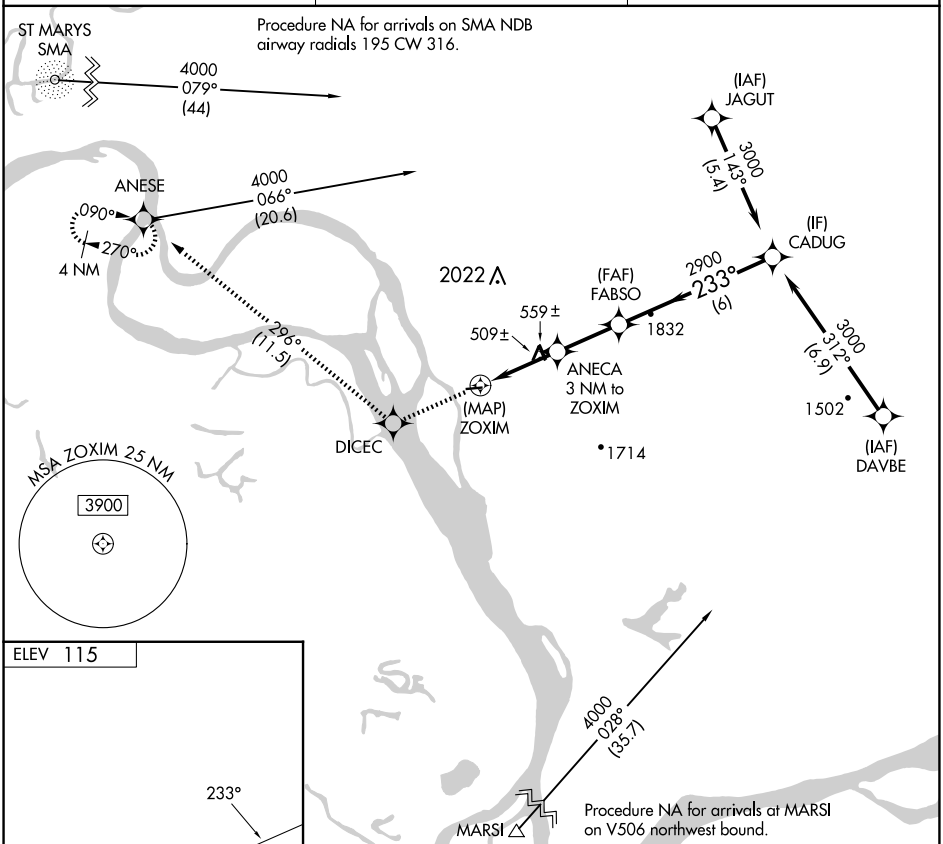

ELEV 115

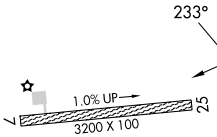

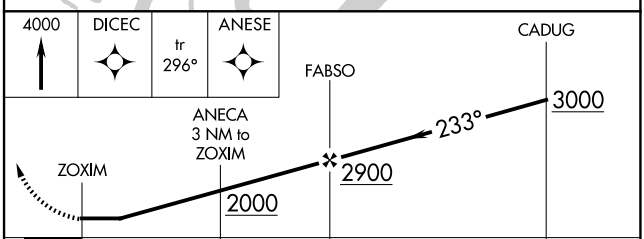

CATEGORY	A	B	C	D
CIRCLING	880-1 765 (800-1)	1140-1½ 1025 (1100-1½)	NA	

REIL Rwy 7 L
MIRL Rwy 7-25 L

AK, 17 APR 2025 to 12 JUN 2025
AK, 17 APR 2025 to 12 JUN 2025