WAAS CH 63137 W35A	APP CRS 354°	Rwy ldg 3200 TDZE 2072 Apt Elev 2073

RNAV (GPS) RWY 35
ALMA MUNI (4D9)

T A NA Baro-VNAV NA. Use Holdrege altimeter setting; when not received, use Kearney altimeter setting and increase all DA/MDA 20 feet and increase LPV and LNAV/VNAV all Cats visibility to 1¼ mile. DME/DME RNP-0.3 NA.

MISSED APPROACH: Climb to 5000 direct PERDY and hold.

HDE AWOS-3	DENVER CENTER	CTAF
121.325	132.7 226.675	122.9 L

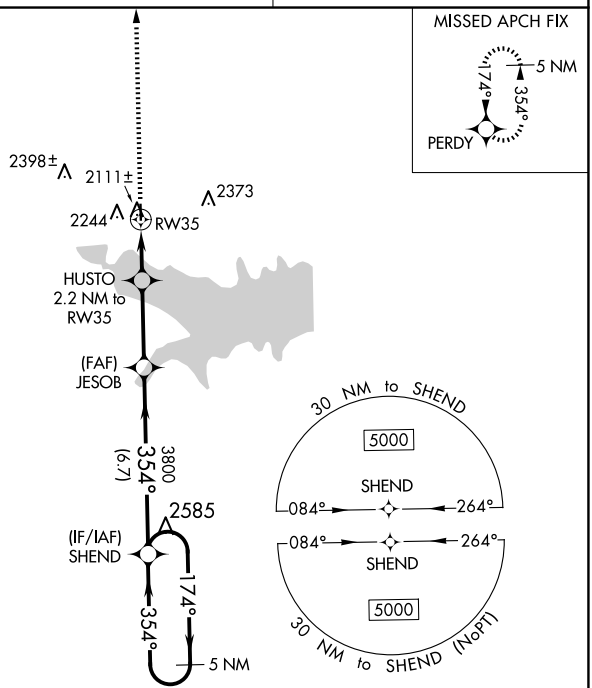

ELEV 2073 TDZE 2072

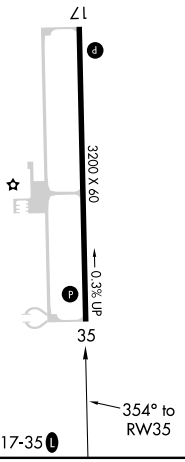

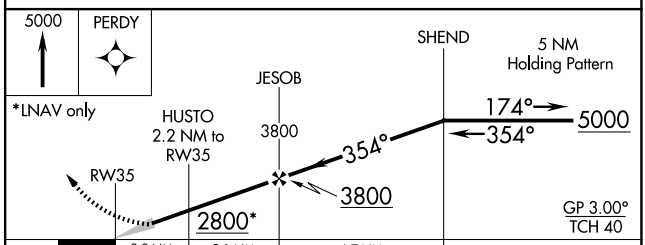

CATEGORY	A	B	C	D
LPV DA	2403-1⅛ 331 (400-1⅛)		NA	
LNAV/VNAV DA	2403-1⅛ 331 (400-1⅛)		NA	
LNAV MDA	2460-1 388 (400-1)		NA	
C CIRCLING	2680-1 607 (700-1)		NA	

NC-2, 17 APR 2025 to 15 MAY 2025
NC-2, 17 APR 2025 to 15 MAY 2025