APP CRS	Rwy ldg	N/A
165°	TDZE	N/A
	Apt Elev	320

RNAV (GPS)-A

POPLARVILLE/PEARL RIVER COUNTY (M13)

NA

DME/DME RNP-0.3 NA. Use Bogalusa altimeter setting; when not received, use Hattiesburg altimeter setting and increase MDA 40 feet and increase Circling Cat B/C/D visibility ¼ mile. Helicopter visibility reduction below 1 SM NA. Procedure NA at night.

MISSED APPROACH: Climb to 2000 direct RISNE and hold.

BXA AWOS-3PT	GULFPORT APP CON ★	CTAF
118.025	124.6 354.1	122.9 L

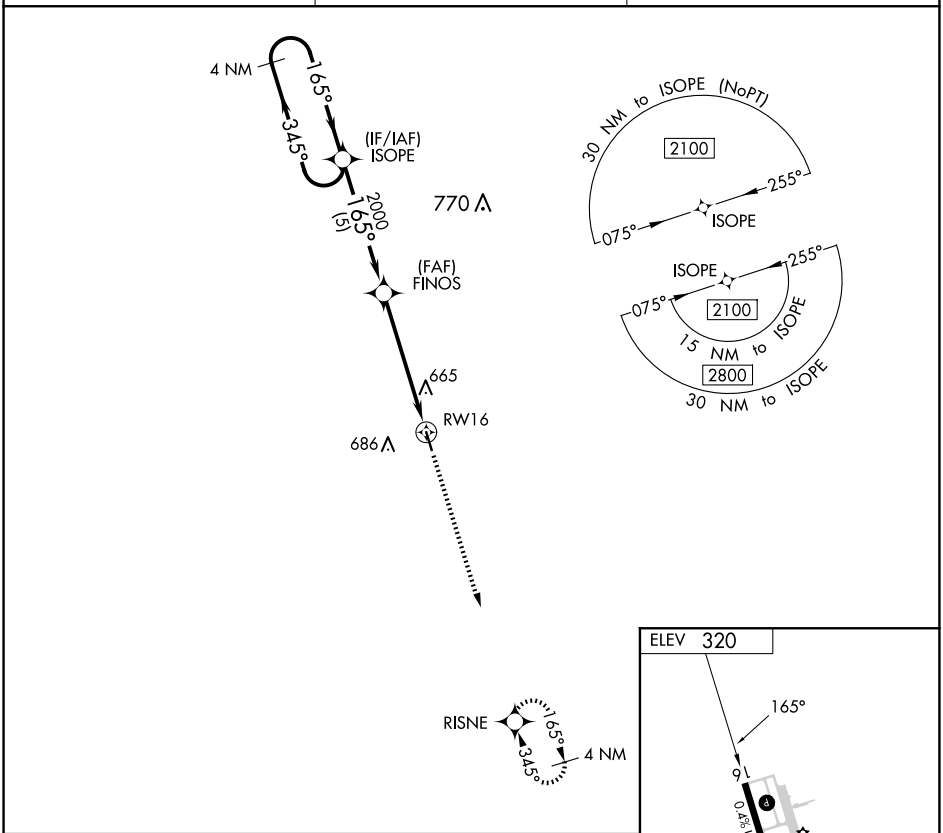

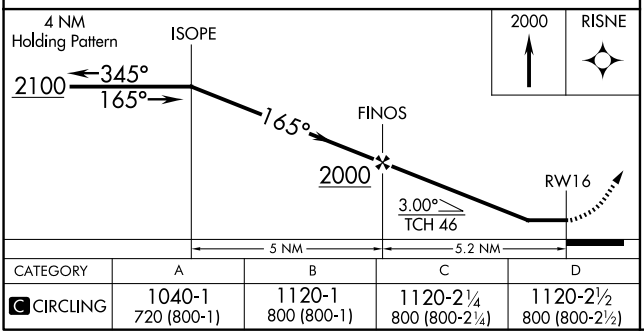

CATEGORY	A	B	C	D
C CIRCLING	1040-1 720 (800-1)	1120-1 800 (800-1)	1120-2¼ 800 (800-2¼)	1120-2½ 800 (800-2½)

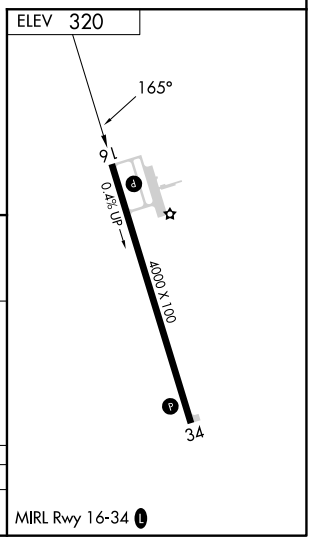

SC-4, 17 APR 2025 to 15 MAY 2025