APP CRS	Rwy ldg	N/A
357°	TDZE	N/A
	Apt Elev	1344

RNAV (GPS)-A
COOK AIRFIELD (K50)

RNP APCH - GPS.

Use ICT altimeter setting. Circling NA to Rwys 1 and 19. Rwy 35 helicopter visibility reduction below 1 SM NA. Procedure NA at night.

MISSED APPROACH: Climbing right turn to 3600 direct BAHMM and hold.

ICT ASOS	WICHITA APP CON	UNICOM	
125.15	134.8 269.1	122.8 (CTAF)	123.5 L

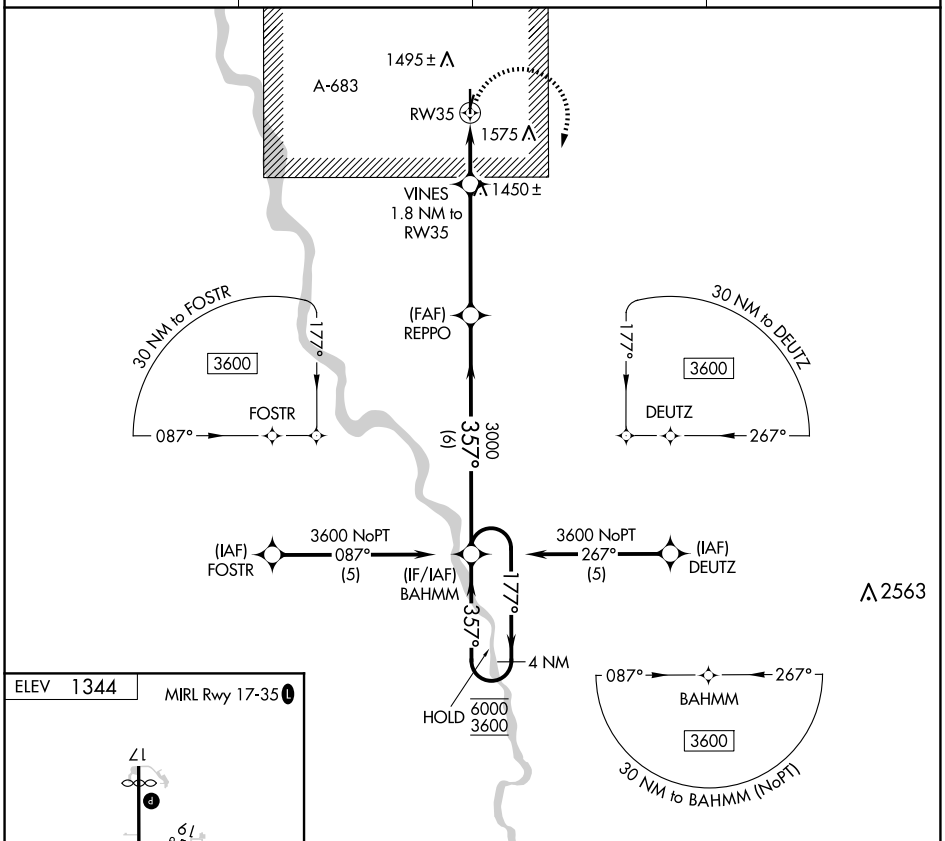

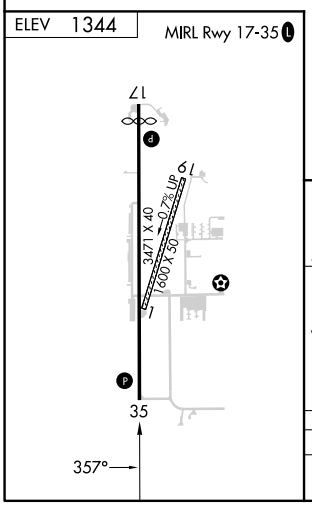

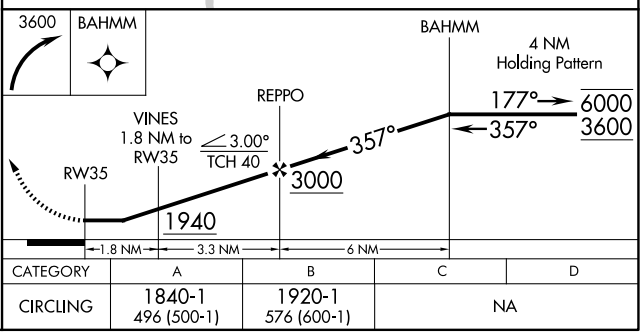

CATEGORY	A	B	C	D
CIRCLING	1840-1 496 (500-1)	1920-1 576 (600-1)	NA	

NC-2, 17 APR 2025 to 15 MAY 2025

NC-2, 17 APR 2025 to 15 MAY 2025