| WAAS CH 87007 W33A | APP CRS 326° | Rwy Ldg 5006 TDZE 2193 Apt Elev 2193 |
|---|---|---|

# RNAV (GPS) RWY 33
## ONTARIO MUNI (ONO)

For uncompensated Baro-VNAV systems, LNAV/VNAV NA below -18°C (0°F) or above 54°C (130°F). DME/DME RNP -0.3 NA. Baro-VNAV and VDP NA when using Caldwell altimeter setting. When local altimeter setting not received, use Caldwell altimeter setting and increase all DA to 2541 feet and increase LPV and LNAV/VNAV visibility ⅜ SM all Cats; increase all MDA 100 feet and increase LNAV Cat C and D ⅜ SM and Circling Cat C visibility ¼ SM. Circling Rwy 15 NA at night. Rwy 33 helicopter visibility reduction below ¾ SM NA.

MISSED APPROACH: Climb to 9000 direct ZEMTI and on track 327° to HOVEL and hold, continue climb-in-hold 9000.

| ASOS | SALT LAKE CENTER | UNICOM |
|---|---|---|
| 135.275 | 128.05 306.95 | 122.8 (CTAF) L |

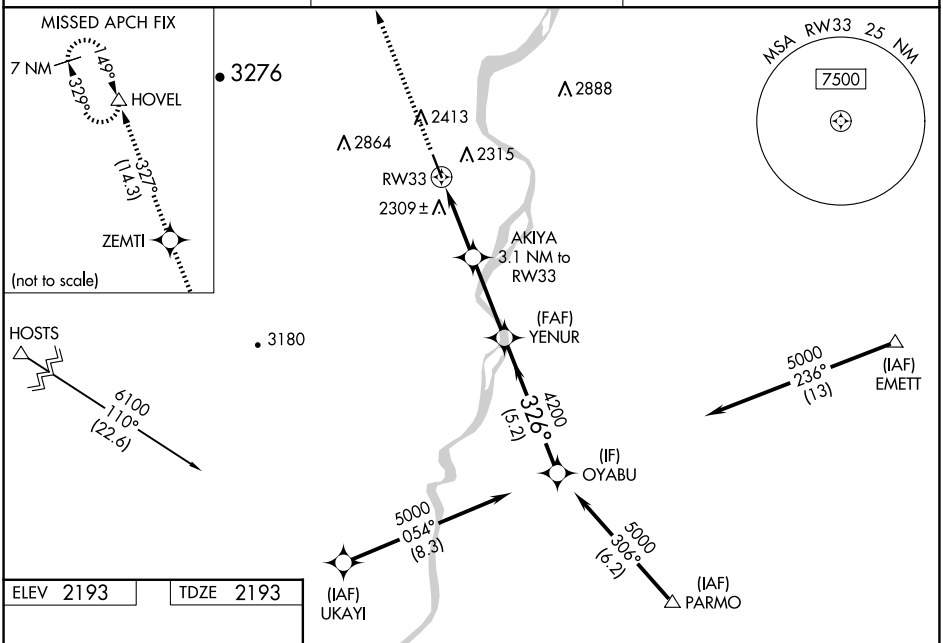


ELEV 2193 TDZE 2193

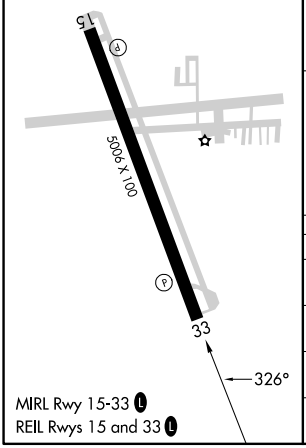


MIRL Rwy 15-33 L
REIL Rwys 15 and 33 L

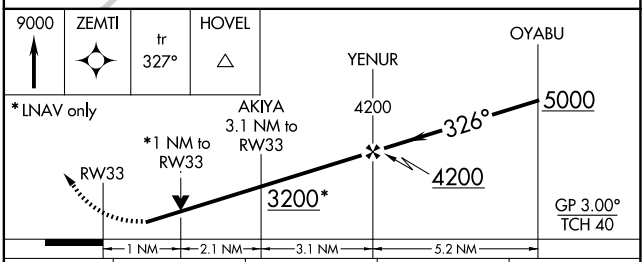


| CATEGORY | A | B | C | D |
|---|---|---|---|---|
| LPV DA | 2443-⅞ 250 (300-⅞) | | | |
| LNAV/VNAV DA | 2443-⅞ 250 (300-⅞) | | | |
| LNAV MDA | 2560-1 367 (400-1) | | | |
| C CIRCLING | 2760-1 567 (600-1) | 2800-1 607 (700-1) | 3120-2¾ 927 (1000-2¾) | 3240-3 1047 (1100-3) |




NW-1, 12 JUN 2025 to 10 JUL 2025