WAAS CH 99506 W35A	APP CRS 352°	Rwy ldg 5800 TDZE 1231 Apt Elev 1234

RNAV (GPS) RWY 35
AUSTIN MUNI (AUM)

RNP APCH.

For uncompensated Baro-VNAV systems, LNAV/VNAV NA below -17°C or above 54°C. For inop ALS increase LNAV/VNAV all Cats visibility to ¾ SM and LNAV Cats C/D visibility to 1 SM.

MALSR

MISSED APPROACH: Climb to 2900 direct MAROE and hold.

AWOS-3	ROCHESTER APP CON ★	UNICOM
119.025	119.8 251.125	122.7 (CTAF) L

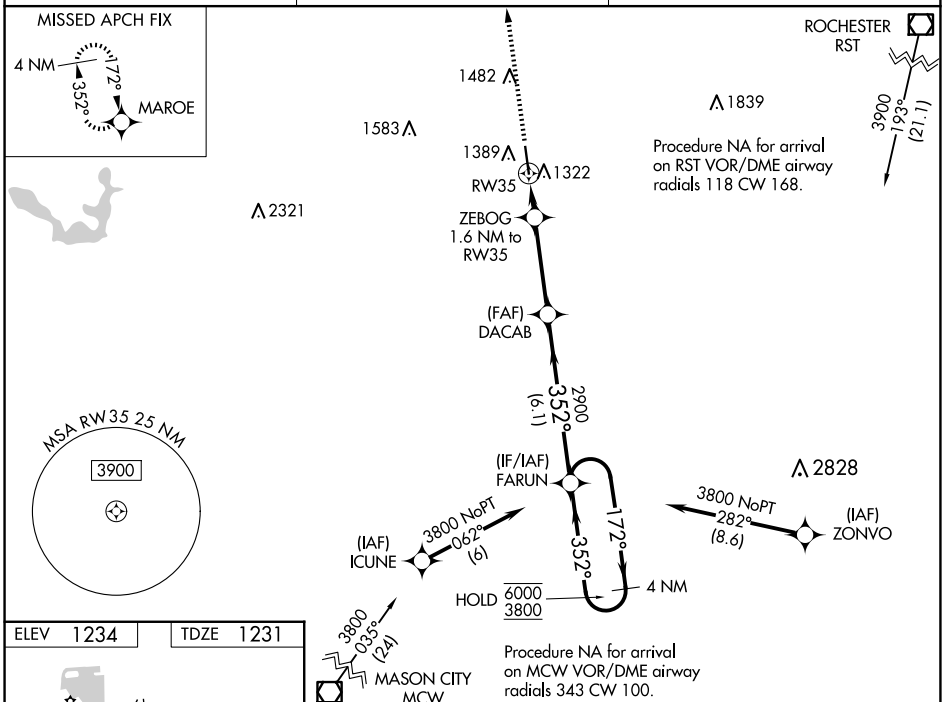

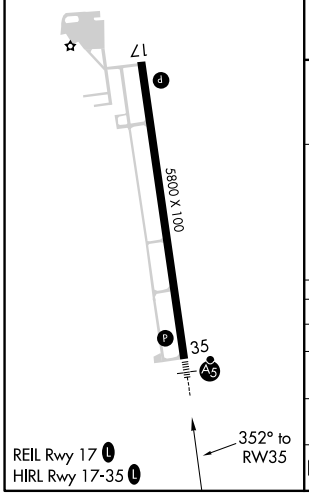

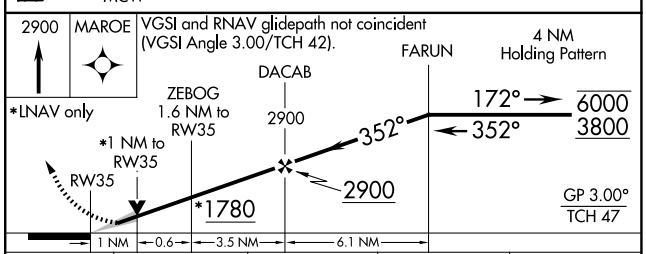

CATEGORY	A	B	C	D
LPV DA	1431-½ 200 (200-½)			
LNAV/VNAV DA	1483-½ 252 (300-½)			
LNAV MDA	1580-½ 349 (400-½)		1580-⅝ 349 (400-⅝)	
C CIRCLING	1700-1 466 (500-1)		1800-1½ 566 (600-1½)	1880-2 646 (700-2)

NC-1, 12 JUN 2025 to 10 JUL 2025
NC-1, 12 JUN 2025 to 10 JUL 2025