VORTAC GEP 117.3 Chan 120	APP CRS 084°	Rwy ldg 5000 TDZE 910 Apt Elev 912

VOR RWY 9

ANOKA COUNTY/BLAINE (JANES FLD) (ANE)

When local altimeter setting not received, use Crystal altimeter setting: increase all MDA 40 feet and increase S-9 visibility Cat C/D ⅛ SM and Circling Cat D ¼ SM. VDP NA when using Crystal altimeter setting.

MISSED APPROACH: Climbing left turn to 3000 direct GEP VORTAC and hold.

ATIS	MINNEAPOLIS APP CON	ANOKA TOWER*	GND CON	CLNC DEL	CLNC DEL	UNICOM
120.625	126.5 335.65	132.4 (CTAF) L	121.85	121.3	121.85 (When twr closed)	122.95

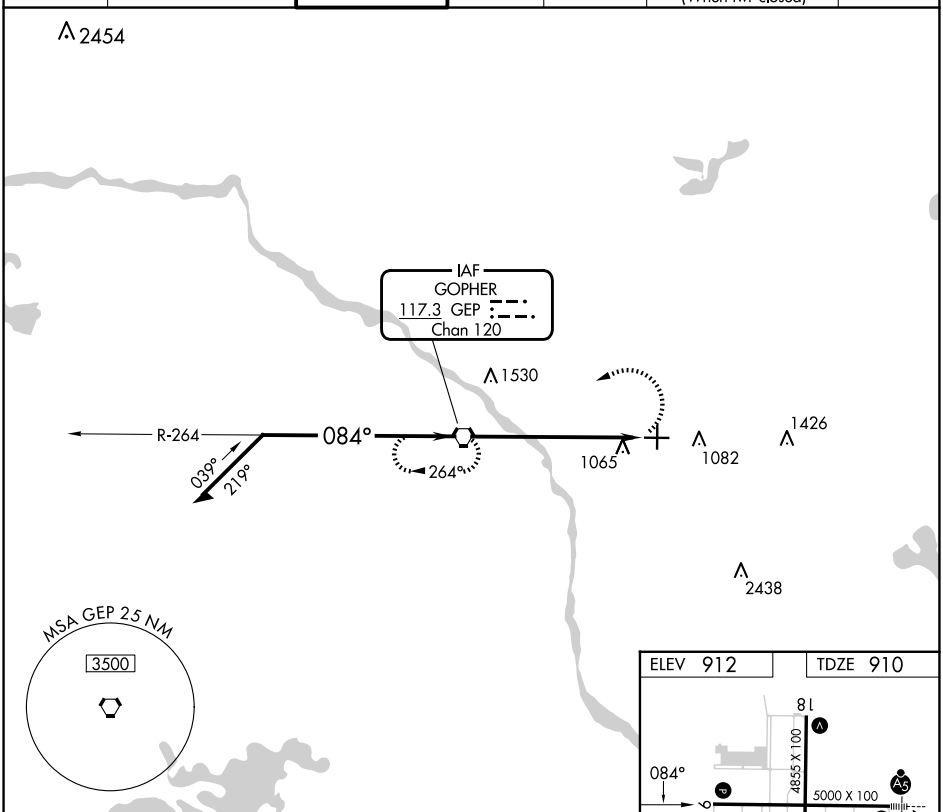

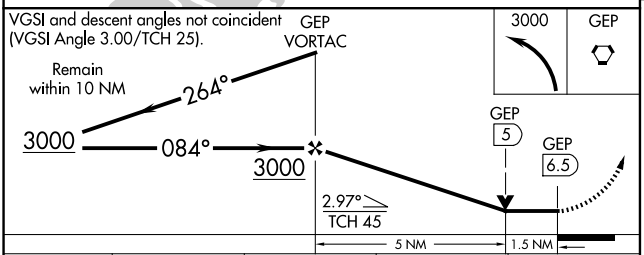

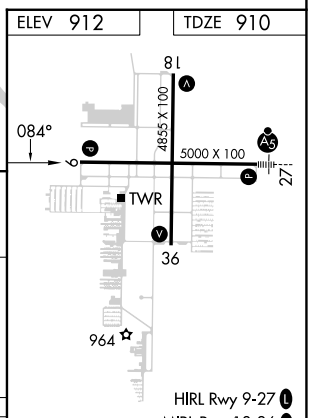

CATEGORY	A	B	C	D
S-9	1400-1 490 (500-1)		1400-1⅜ 490 (500-1⅜)	
C CIRCLING	1400-1 488 (500-1)		1460-1½ 548 (600-1½)	1580-2 668 (700-2)

FAF to MAP 6.5 NM					
Knots	60	90	120	150	180
Min:Sec	6:30	4:20	3:15	2:36	2:10

NC-1, 12 JUN 2025 to 10 JUL 2025

NC-1, 12 JUN 2025 to 10 JUL 2025