WAAS CH 49204 W17A	APP CRS 167°	Rwy ldg 5000 TDZE 1260 Apt Elev 1261

RNAV (GPS) RWY 17
ALBERT LEA MUNI (AEL)

RNP APCH.

Baro-VNAV NA when using Austin altimeter setting. For uncompensated Baro-VNAV systems, LNAV/VNAV NA below -28°C or above 36°C. Rwy 17 helicopter visibility reduction below ¾ SM NA. VDP NA with Austin altimeter setting. When local altimeter setting not received, use Austin altimeter setting and increase all DA 48 feet and all MDA 60 feet; increase LPV and LNAV/VNAV visibility ¼ mile all Cats, and LNAV Cat C/D visibility ⅛ mile.

ODALS

MISSED APPROACH: Climb to 2900 direct YEDUT and hold.

AWOS-3PT	ROCHESTER APP CON★	UNICOM
119.575	119.8 251.125	123.0 (CTAF) L

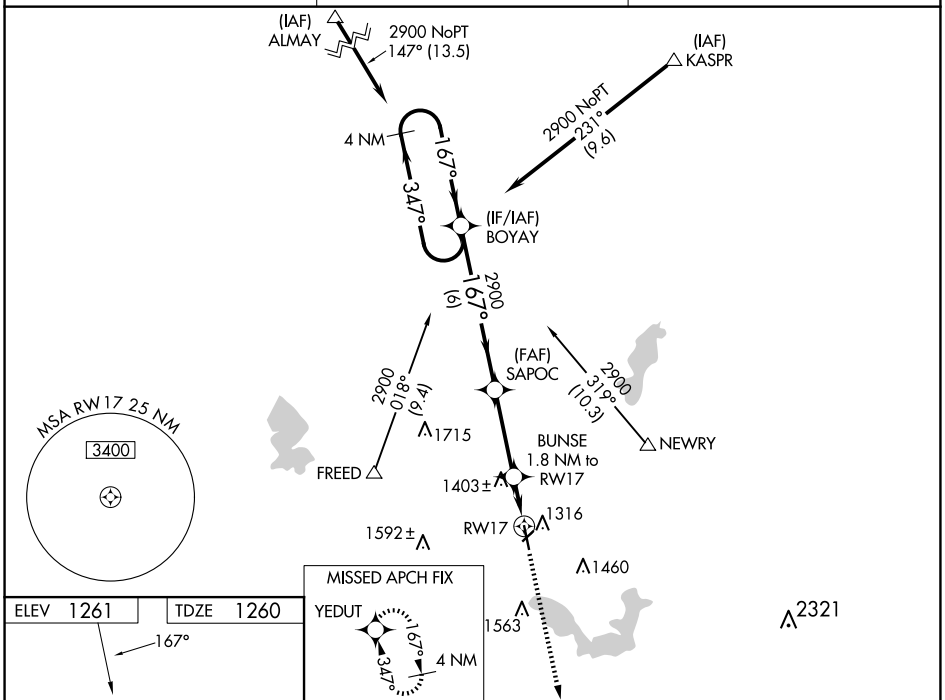

ELEV 1261 TDZE 1260

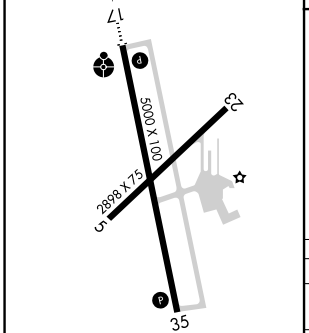

MIRL Rwy 17-35 L
REIL Rwys 17 and 35 L

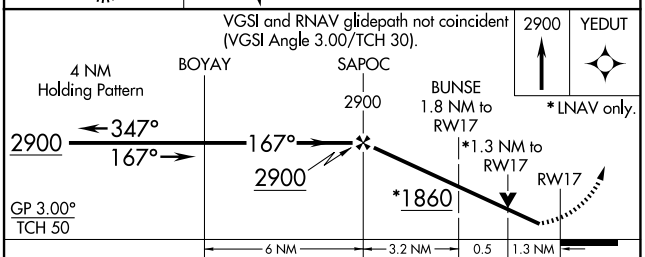

CATEGORY	A	B	C	D
LPV DA	1510-¾ 250 (300-¾)			
LNAV/VNAV DA	1510-¾ 250 (300-¾)			
LNAV MDA	1700-1 440 (500-1)		1700-1¼ 440 (500-1¼)	

NC-1, 12 JUN 2025 to 10 JUL 2025
NC-1, 12 JUN 2025 to 10 JUL 2025