APP CRS	Rwy ldg	4000
227°	TDZE	1021
	Apt Elev	1021

RNAV (GPS) RWY 22
MANKATO RGNL (MKT)

RNP APCH - GPS.

Rwy 22 helicopter visibility reduction below 1 SM NA.

MISSED APPROACH: Climb to 2700 direct KABGE and hold.

AWOS-3PT	MINNEAPOLIS CENTER	UNICOM
118.175	135.0 306.9	122.725 (CTAF) L

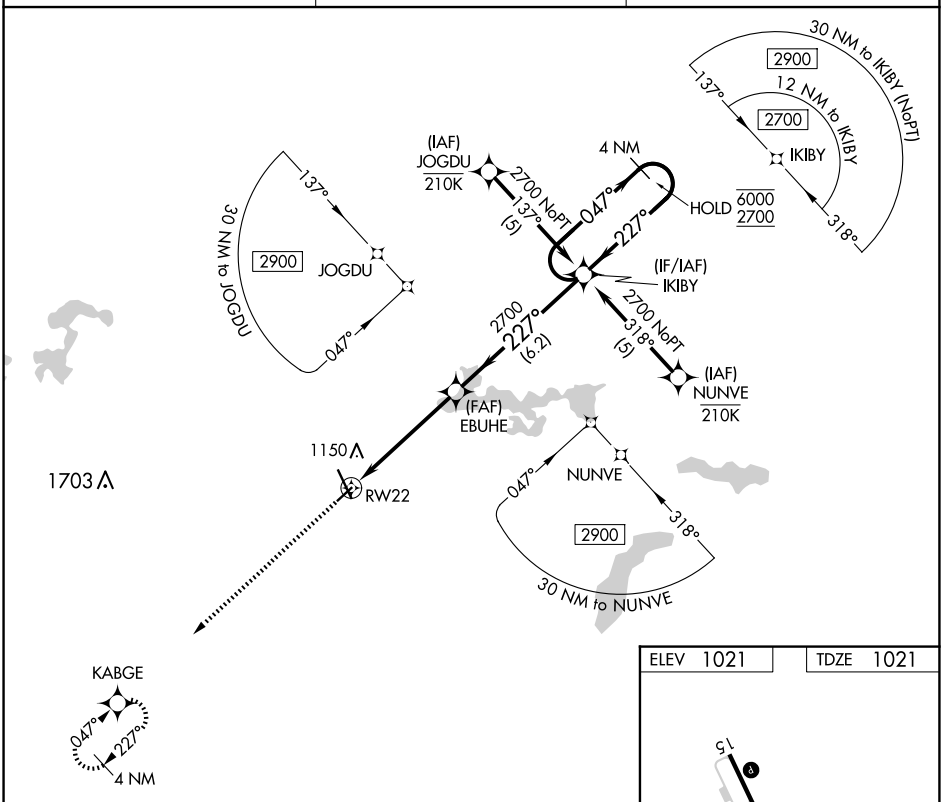

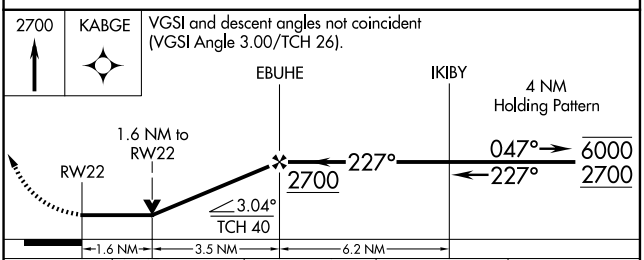

CATEGORY	A	B	C	D
LNAV MDA	1560-1 539 (600-1)		1560-1½ 539 (600-1½)	NA
CIRCLING	1560-1 539 (600-1)		1600-1½ 579 (600-1½)	NA

ELEV 1021 TDZE 1021

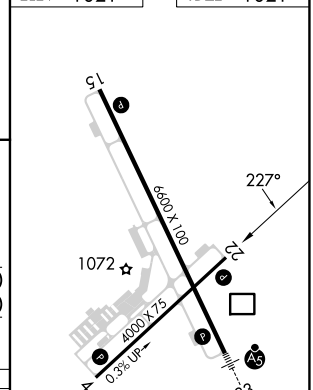

MIRL Rwy 4-22 L
HIRL Rwy 15-33 L
REIL Rwys 4, 15 and 22 L

NC-1, 12 JUN 2025 to 10 JUL 2025
NC-1, 12 JUN 2025 to 10 JUL 2025