RNAV (GPS) RWY 14
ALEXANDRIA INTL (AEX)

WAAS CH 56417 W14A	APP CRS 141°	Rwy Ldg 9352 TDZE 85 Apt Elev 88

RNP APCH - GPS.

For uncompensated Baro-VNAV systems, LNAV/VNAV NA below -15°C or above 48°C. For inop ALS increase LNAV Cat D visibility to RVR 6000. RADAR required when R-3801 A-B in use.

MALSR

MISSED APPROACH: Climb to 4000 direct EHHIR and on track 106° to MUSHE and hold.

ASOS	POLK APP CON	ALEXANDRIA TOWER	GND CON	CLNC DEL
123.975	125.4 254.8	127.35 (CTAF) 269.2	121.9 372.0	121.9

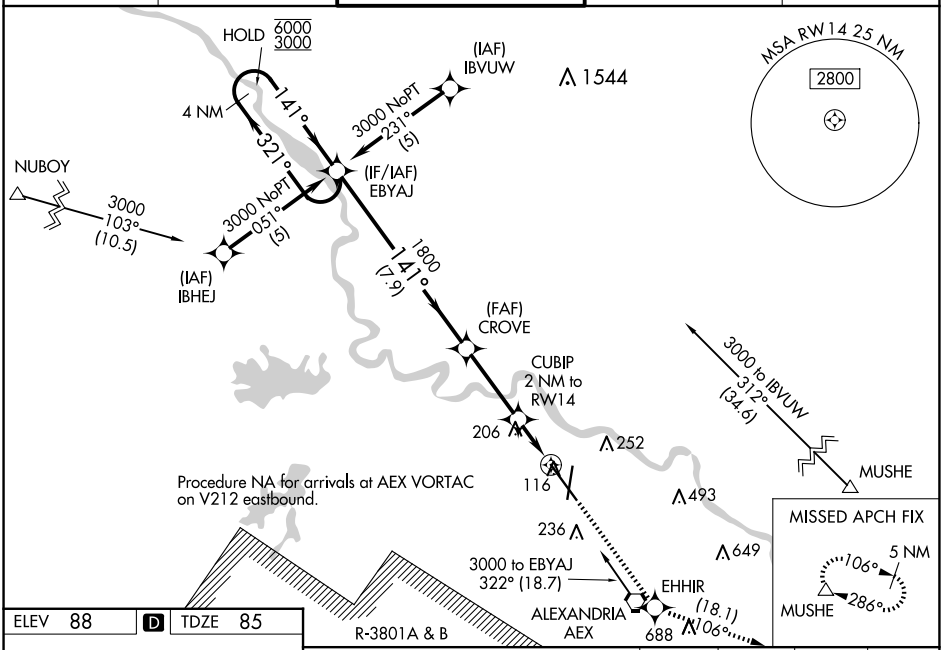

ELEV 88	D	TDZE 85

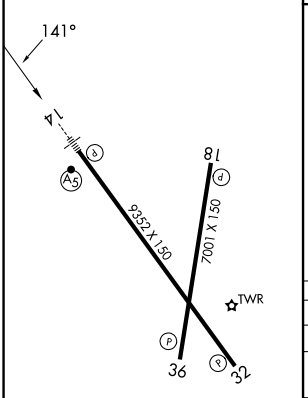

TDZL Rwy 14
REIL Rwys 18, 32 and 36
HIRL Rwys 18-36 and 14-32

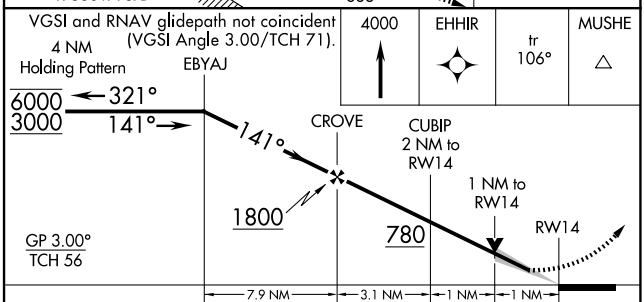

CATEGORY	A	B	C	D
LPV DA	346/24 261 (300-½)			
LNAV/VNAV DA	488/50 403 (400-1)			
LNAV MDA	480/24 395 (400-½)			480/50 395 (400-1)
C CIRCLING	540-1 452 (500-1)	560-1 472 (500-1)	700-1¾ 612 (700-1¾)	860-2½ 772 (800-2½)

SC-4, 27 NOV 2025 to 25 DEC 2025
SC-4, 27 NOV 2025 to 25 DEC 2025