APP CRS	Rwy Ldg	7001
006°	TDZE	87
	Apt Elev	88

RNAV (GPS) RWY 36
ALEXANDRIA INTL (AEX)

RNP APCH - GPS.

Rwy 36 helicopter visibility reduction below ¾ SM NA.
Procedure NA when R-3801 A-B in use.

MISSED APPROACH: Climb to 2600 direct LATIW and hold.

ASOS	POLK APP CON	ALEXANDRIA TOWER	GND CON	CLNC DEL
123.975	125.4 254.8	127.35 (CTAF) 269.2	121.9 372.0	121.9

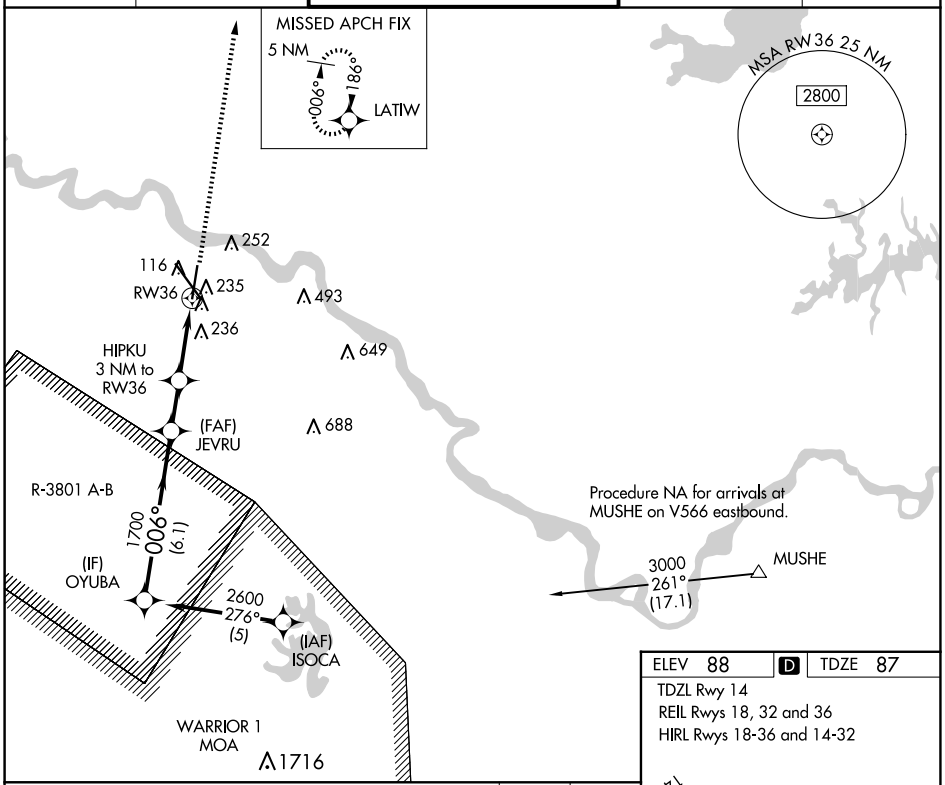

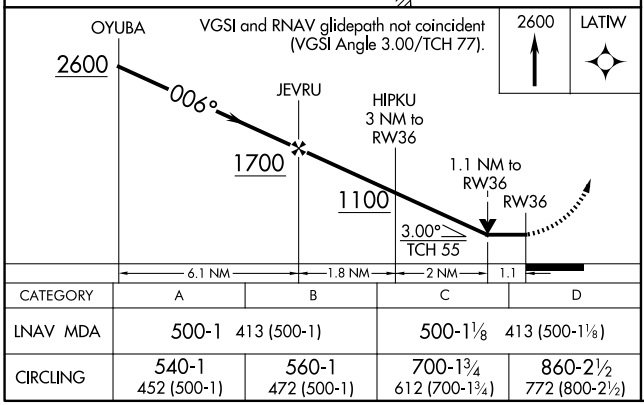

CATEGORY	A	B	C	D
LNAV MDA	500-1 413 (500-1)		500-1⅛ 413 (500-1⅛)	
CIRCLING	540-1 452 (500-1)	560-1 472 (500-1)	700-1¾ 612 (700-1¾)	860-2½ 772 (800-2½)

ELEV 88 | D | TDZE 87

TDZL Rwy 14
REIL Rwys 18, 32 and 36
HIRL Rwys 18-36 and 14-32

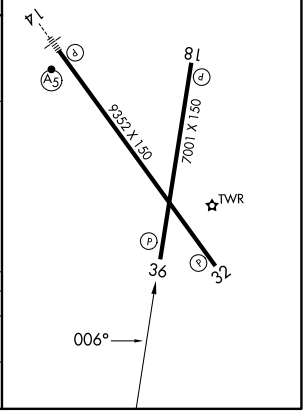

SC-4, 27 NOV 2025 to 25 DEC 2025
SC-4, 27 NOV 2025 to 25 DEC 2025