APP CRS	Rwy Ldg	8006
138°	TDZE	459
	Apt Elev	459

RNAV (RNP) Z RWY 14R
SCOTT AFB/MIDAMERICA ST LOUIS (BLV)

RNP AR APCH - GPS. Authorization required. From WLSEN, LIBEE: RF

NA ASR

For uncompensated Baro-VNAV systems, procedure NA below -15°C or above 54°C.
For inop ALS, increase RNP 0.11 all Cats visibility to RVR 5500.
For inop ALS, increase RNP 0.15 all Cats visibility to RVR 6000.
For inop ALS, increase RNP 0.30 all Cats visibility to 1⅝ SM.

ALSF-1

MISSED APPROACH: Climb to 3000 direct BUFFE and hold.

ATIS	ST LOUIS APP CON	SCOTT TOWER	GND CON
128.7 256.7	125.2 281.5	128.25 253.5	119.2 275.8

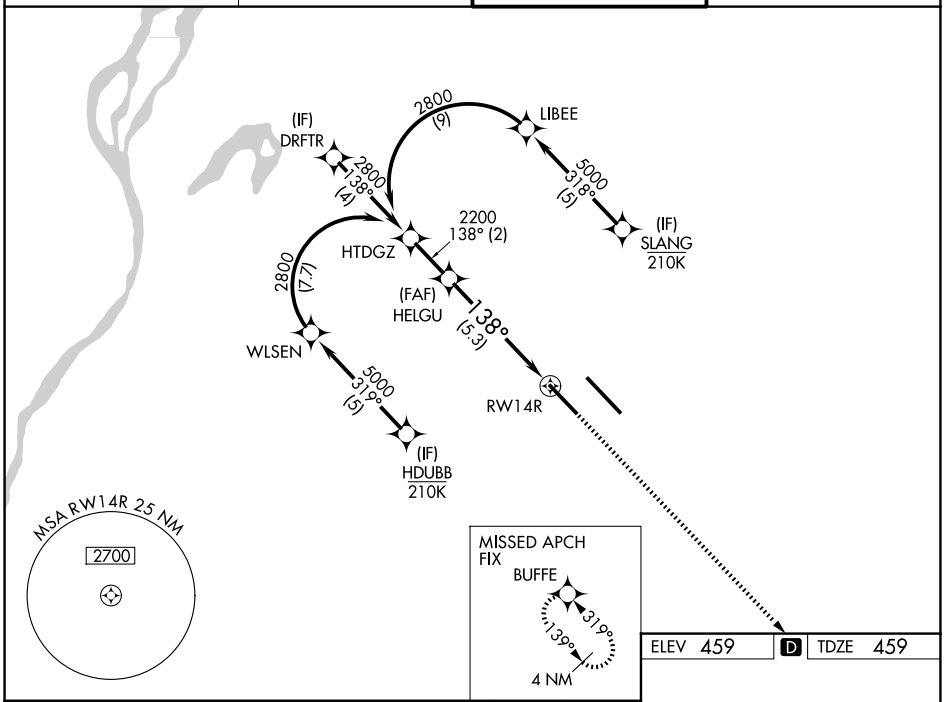

ELEV 459 D TDZE 459

See planview for multiple IF locations.

3000 BUFFE

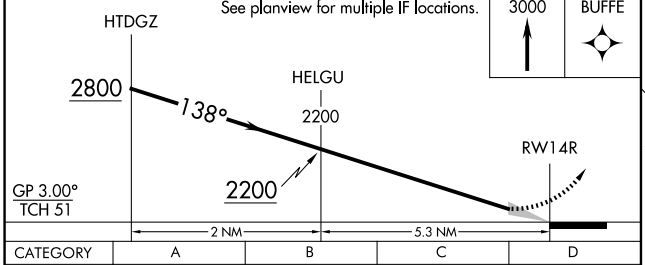

CATEGORY	A	B	C	D
RNP 0.11 DA	803/30	344 (400-⅝)		
RNP 0.15 DA	871/40	412 (500-¾)		
RNP 0.30 DA	1019/60	560 (600-1¼)		

AUTHORIZATION REQUIRED

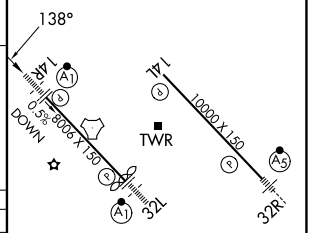

REIL Rwy 14L
HIRL Rwys 14L-32R and 14R-32L

EC-3, 27 NOV 2025 to 25 DEC 2025

EC-3, 27 NOV 2025 to 25 DEC 2025