WAAS CH 65812 W33A	APP CRS 326°	Rwy Ldg 7819 TDZE 334 Apt Elev 335

RNAV (GPS) Z RWY 33
PATRICK LEAHY BURLINGTON INTL (BTV)

RNP APCH - GPS.

Rwy 33 helicopter visibility reduction below RVR 4000 NA. Inop table does not apply. For uncompensated Baro-VNAV systems, LNAV/VNAV NA below -25°C or above 37°C. -9°C

MALSF

MISSED APPROACH: Climb to 3000 direct STAEV and hold.

ATIS	BURLINGTON APP CON ★	BURLINGTON TOWER ★	GND CON	UNICOM
123.8 269.9	121.1 278.8	118.3 (CTAF) L 257.8	126.3 348.6	122.95

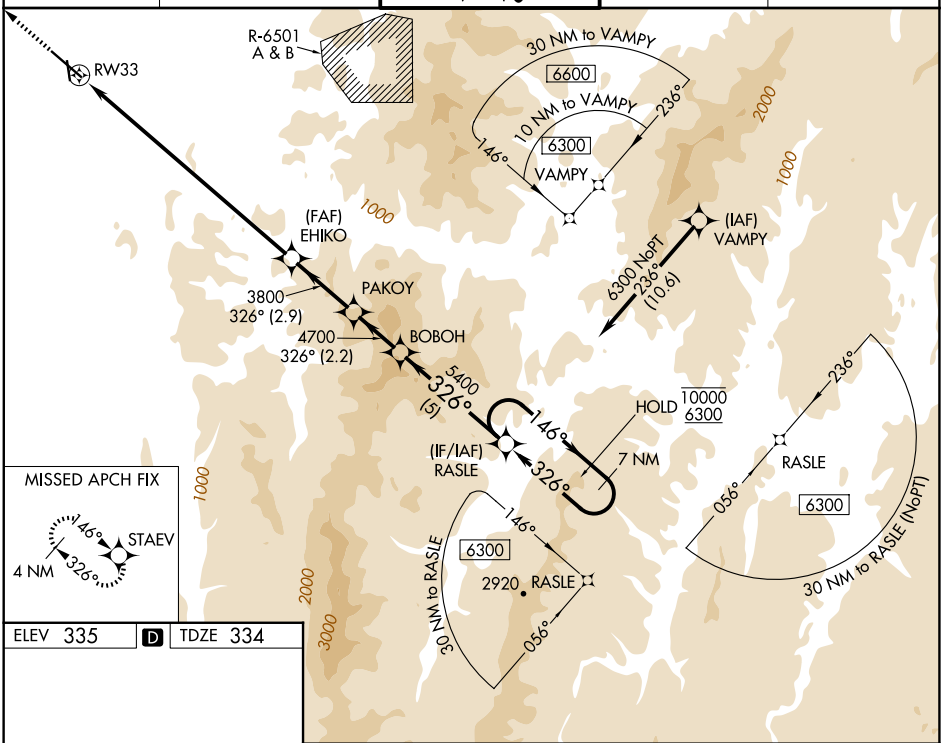

MISSED APCH FIX

ELEV 335 D TDZE 334

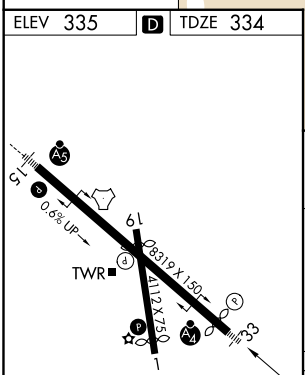

MIRL Rwy 1-19 L
HIRL Rwy 15-33 L

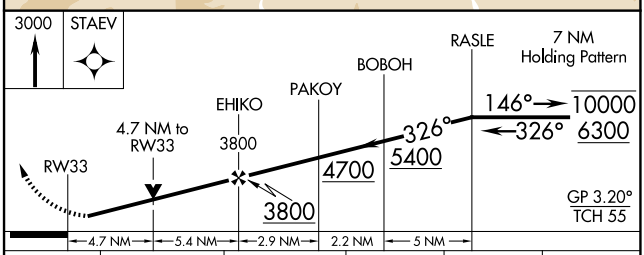

CATEGORY	A	B	C	D	E
LPV DA	584/40 250 (300-¾)				
LNAV/VNAV DA	1782-5 1448 (1500-5)				
LNAV MDA	2000-1¼ 1666 (1700-1¼)		2000-3 1666 (1700-3)		

NE-1, 27 NOV 2025 to 25 DEC 2025
NE-1, 27 NOV 2025 to 25 DEC 2025