CORPUS CHRISTI, TEXAS

TACAN Z RWY 13R

TACAN NGP Chan 87	APCH CRS 147°	Rwy ldg 8001 TDZE 13 Arpt Elev 18

[USN] CORPUS CHRISTI NAS (TRUAX FLD) (KNGP)

* When ALS inop, increase CAT AB vis to 1 mile, CAT CD vis to 1⅛ miles.

SALSF

MISSED APPROACH: Climb to 1600 direct NGP TACAN and turn left to intercept R-041 to RYNOL and hold.

ATIS ★	APP CON	NAVY CORPUS TOWER ★	GND CON	CLNC DEL	ASR/PAR
127.9 290.9	128.675 343.75	134.85 Ⓛ 340.2	118.7 257.85	314.3	

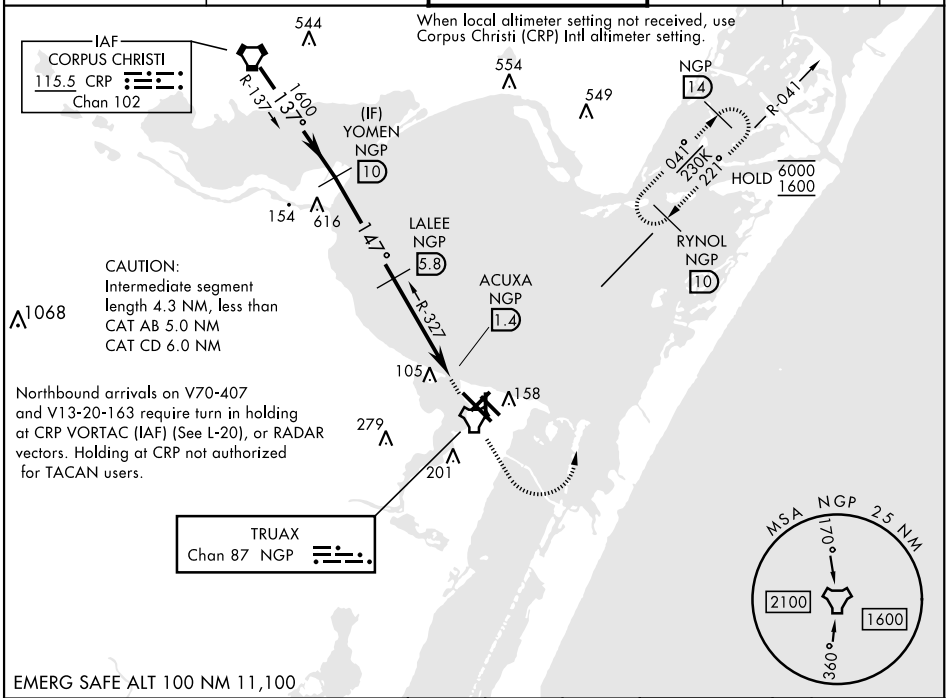

† VDP not authorized when using Corpus Christi (CRP) Intl altimeter

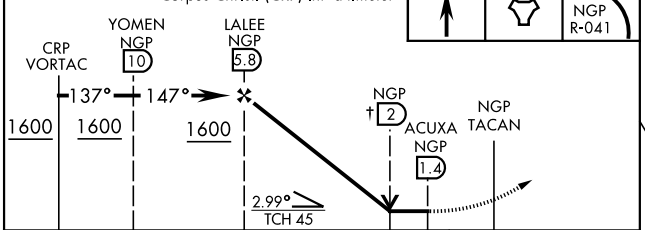

ELEV 18	TDZE 13

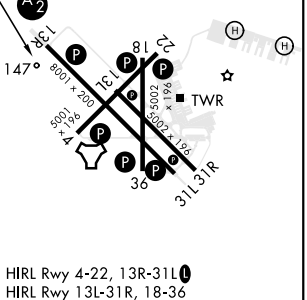

CATEGORY	A	B	C	D
S-13R *	400-¾ 387 (400-¾)		400-⅞ 387 (400-⅞)	
Ⓒ CIRCLING	460-1 442 (500-1)	480-1 462 (500-1)	520-1½ 502 (600-1½)	580-2 562 (600-2)
CORPUS CHRISTI (CRP) INTL ALTIMETER SETTING				
S-13R *	420-¾ 407 (500-¾)		420-1 407 (500-1)	
Ⓒ CIRCLING	500-1 482 (500-1)		540-1½ 522 (600-1½)	620-2 602 (700-2)

HIRL Rwy 4-22, 13R-31L Ⓛ
HIRL Rwy 13L-31R, 18-36
REIL Rwy 4-22, 13L-31R, 18-36, 31L