LOC I-EGK 110.3 Chan 40	APP CRS 241°	Rwy Ldg 7001 TDZE 1007 Apt Elev 1009

ILS or LOC RWY 24L
JAMES M COX DAYTON INTL (DAY)

DME required.

T Simultaneous approach authorized.
RVR 1800 authorized with use of FD or AP or HUD to DA.

MALSR

MISSED APPROACH: Climb to 3000 on heading 241° and DQN R-180 to MIMMS/DQN 18 DME and hold.

ATIS	COLUMBUS APP CON	DAYTON TOWER	GND CON
125.8	134.45 323.15	119.9 257.7	121.9

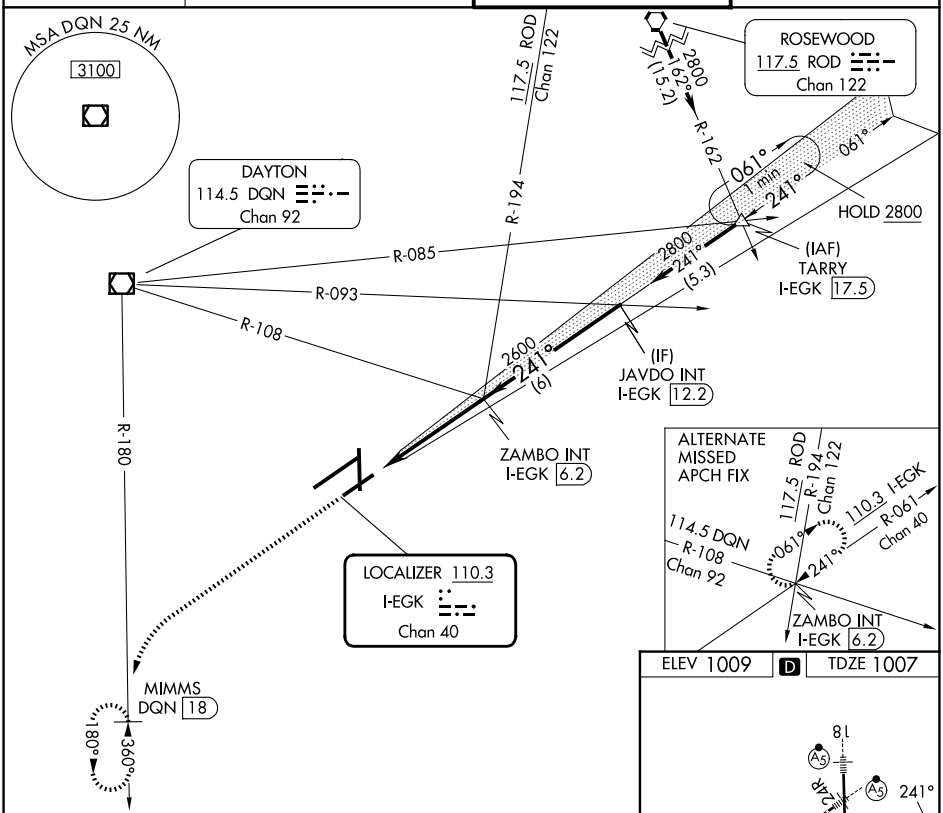

ELEV 1009	D	TDZE 1007

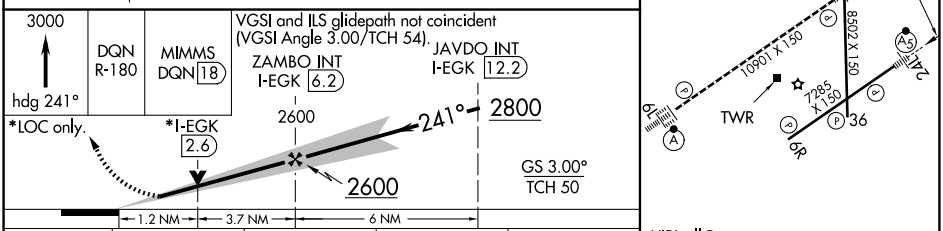

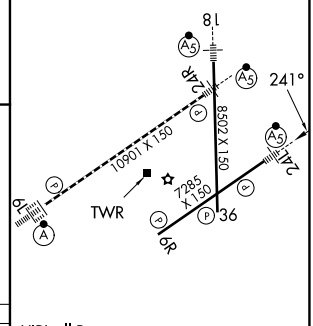

CATEGORY	A	B	C	D
S-ILS 24L #	1207/24 200 (200-½)			
S-LOC 24L	1440/24 433 (500-½)		1440/40 433 (500-¾)	
CIRCLING	1580-1 571 (600-1)		1580-1½ 571 (600-1½)	1640-2 631 (700-2)

HIRL all Rwys
TDZL/RCLS Rwy 6L
REIL Rwys 6R and 36

FAF to MAP 4.9 NM					
Knots	60	90	120	150	180
Min:Sec	4:54	3:16	2:27	1:58	1:38

EC-2, 27 NOV 2025 to 25 DEC 2025

EC-2, 27 NOV 2025 to 25 DEC 2025