WAAS CH 61310 W27A	APP CRS 273°	Rwy Ldg 6502 TDZE 139 Apt Elev 147

RNAV (GPS) RWY 27
FLORENCE RGNL (FLO)

RNP APCH - GPS.

Circling Rwy 1, 19 NA at night.
For uncompensated Baro-VNAV systems, LNAV/VNAV NA below -7°C or above 54°C.

MISSED APPROACH: Climb to 2200 direct IMOVE and hold, continue climb-in-hold to 2200.

ATIS	FLORENCE APP CON★	FLORENCE TOWER★	GND CON	UNICOM
123.625	118.6 341.7 (256°-074°) 135.25 316.15 (075°-255°)	125.1 (CTAF) L 353.85	121.9 353.85	122.95

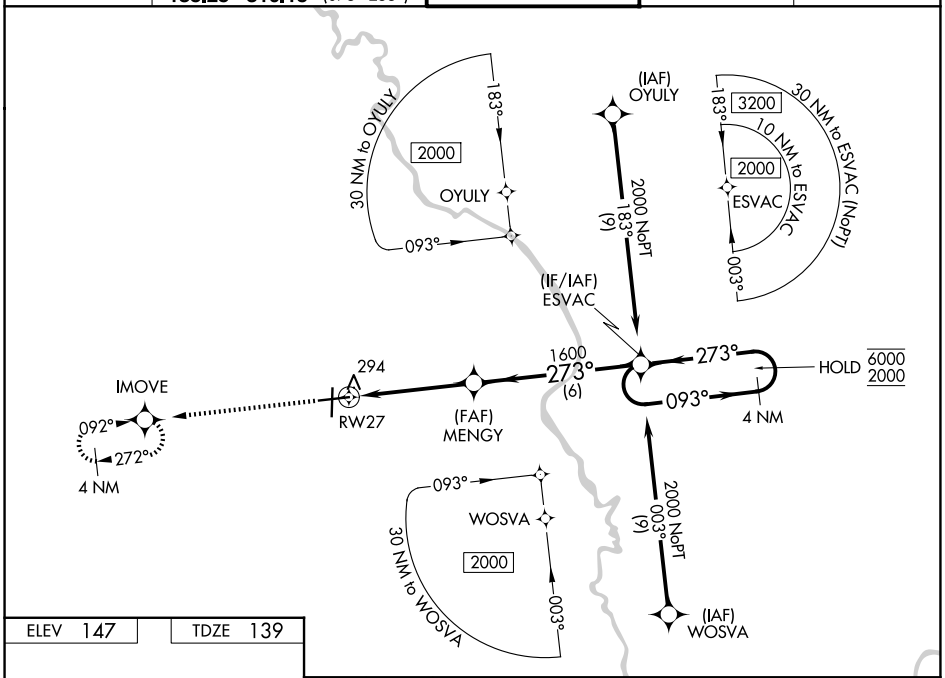

ELEV 147 TDZE 139

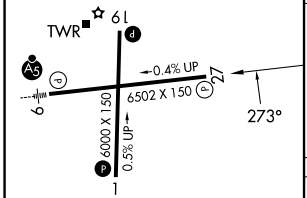

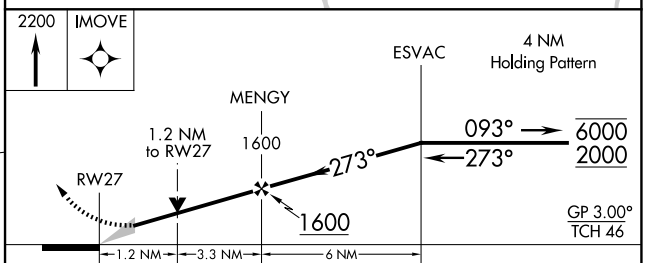

CATEGORY	A	B	C	D
LPV DA	389-1 250 (300-1)			
LNAV/VNAV DA	465-1 326 (400-1)			
LNAV MDA	560-1 421 (500-1)		560-1¼ 421 (500-1¼)	
CIRCLING	640-1 493 (500-1)	660-1 513 (600-1)	900-2¼ 753 (800-2¼)	900-2½ 753 (800-2½)

MIRL Rwy 1-19
HIRL Rwy 9-27 L
REIL Rwys 1, 19 and 27 L

SE-2, 27 NOV 2025 to 25 DEC 2025

SE-2, 27 NOV 2025 to 25 DEC 2025