VORTAC FLO	APP CRS	Rwy Ldg	N/A
115.2	232°	TDZE	N/A
Chan 99		Apt Elev	147

VOR or TACAN-A
FLORENCE RGNL (FLO)

When local altimeter setting not received, use Darlington altimeter setting: increase all MDA 60 feet and visibility Circling Cat C and D ¼ SM.
Helicopter visibility reduction below 1 SM NA.
Night Landing: Rwy 1, 19 NA.

MISSED APPROACH: Climbing left turn to 2000 via heading 030° and FLO VORTAC R-052 to VITTI INT/FLO 8 DME and hold.

ATIS	FLORENCE APP CON★	FLORENCE TOWER★	GND CON	UNICOM
123.625	118.6 341.7 (256°-074°) 135.25 316.15 (075°-255°)	125.1 (CTAF) L 353.85	121.9 353.85	122.95

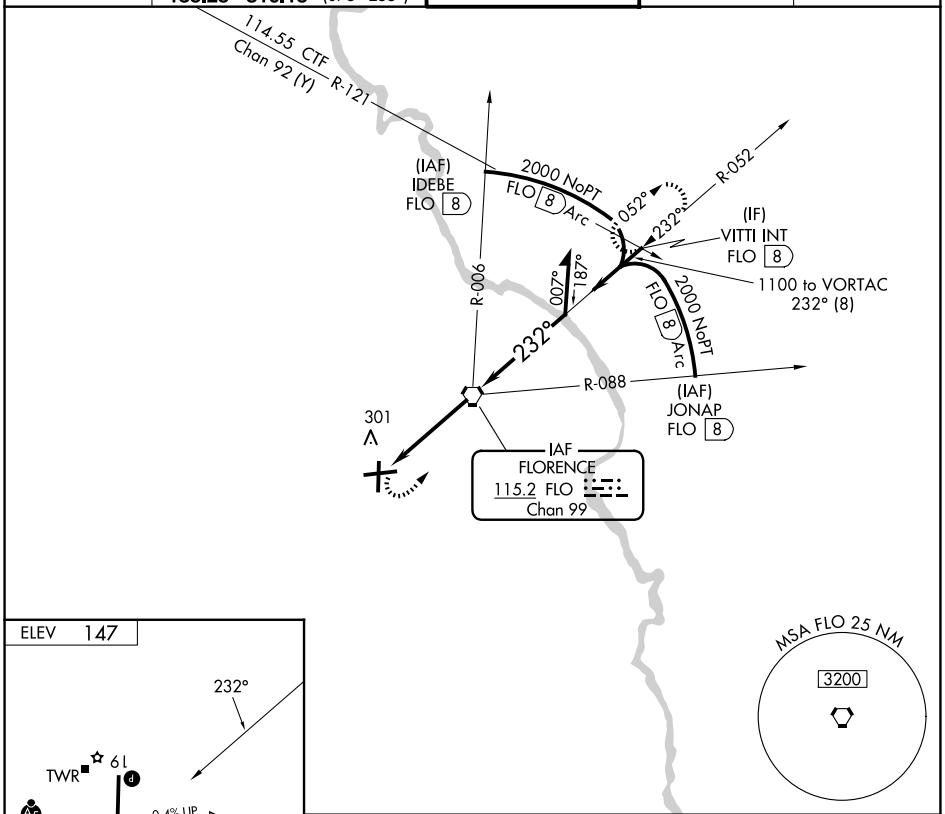

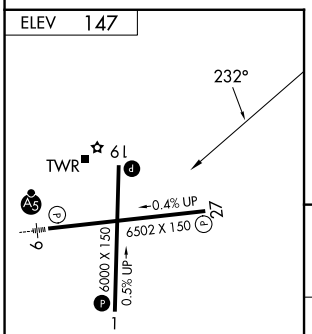

REIL Rwys 1,19 and 27 L
HIRL Rwy 9-27 L

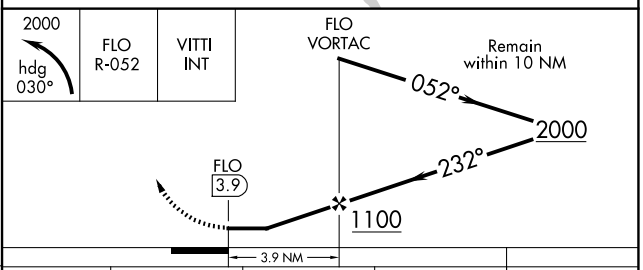

FAF to MAP 3.9 NM					
Knots	60	90	120	150	180
Min:Sec	3:54	2:36	1:57	1:34	1:18

CATEGORY	A	B	C	D
CIRCLING	640-1 493 (500-1)	660-1 513 (600-1)	900-2¼ 753 (800-2¼)	900-2½ 753 (800-2½)

SE-2, 27 NOV 2025 to 25 DEC 2025