WAAS CH 77505 W11A	APP CRS 112°	Rwy Ldg 9279 TDZE 336 Apt Elev 336

RNAV (GPS) RWY 11L
FRESNO YOSEMITE INTL (FAT)

RNP APCH.

For uncompensated Baro-VNAV systems, LNAV/VNAV NA below -1°C or above 54°C .

MISSED APPROACH: Climb to 2600 direct SANGO and hold.

ATIS	FRESNO APP CON	FRESNO TOWER	GND CON	CLNC DEL
121.35 273.6	119.6 351.95	118.2 251.1	121.7 348.6	124.35 348.6

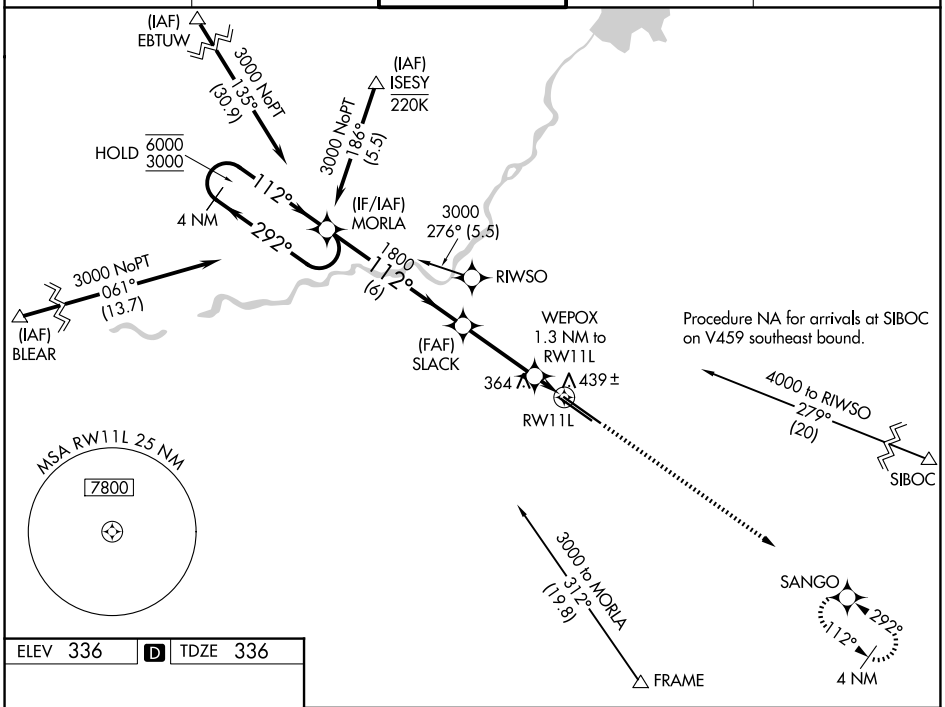

ELEV 336 | D | TDZE 336

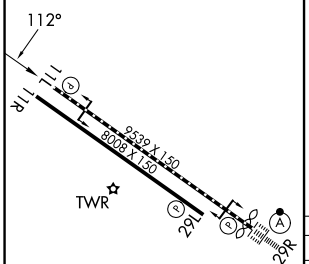

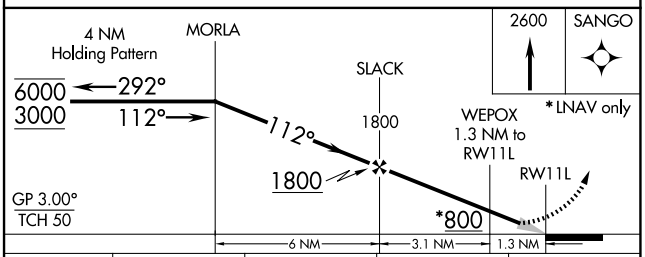

CATEGORY	A	B	C	D
LPV DA	536/40 200 (200-¾)			
LNAV/VNAV DA	620/45 284 (300-⅞)			
LNAV MDA	700/55 364 (400-1)			
CIRCLING	820-1 484 (500-1)		920-1½ 584 (600-1½)	920-2 584 (600-2)

REIL Rwys 11L and 11R
HIRL Rwy 11L-29R
MIRL Rwy 11R-29L
TDZ/CL Rwy 29R

SW-2, 27 NOV 2025 to 25 DEC 2025

SW-2, 27 NOV 2025 to 25 DEC 2025