WAAS CH 78204 W09A	APP CRS 093°	Rwy Ldg 11260 TDZE 668 Apt Elev 680

RNAV (GPS) RWY 9R
CHICAGO O'HARE INTL (ORD)

RNP APCH - GPS.

Simultaneous approach authorized. LNAV procedure NA during simultaneous operations. Use of FD or AP required during simultaneous operations. For uncompensated Baro-VNAV systems, LNAV/VNAV NA below -19°C or above 54°C. For inop ALS, increase LNAV/VNAV all Cats visibility to RVR 4500. For inop ALS, increase LNAV Cats C/D visibility to 1⅜ SM.

MISSED APPROACH: Climb to 4000 direct GRABL and hold.

D-ATIS	CHICAGO APP CON	O'HARE TOWER	GND CON	(TWR CENTER)	CLNC DEL	CPDLC
135.4 282.225	119.0 292.125	126.9 348.0	124.125 (TWR NORTH) 118.05 (TWR SOUTH) 226.675 (ALL TWRS)	121.75 (OBND) 121.9 (IBND)	121.6	

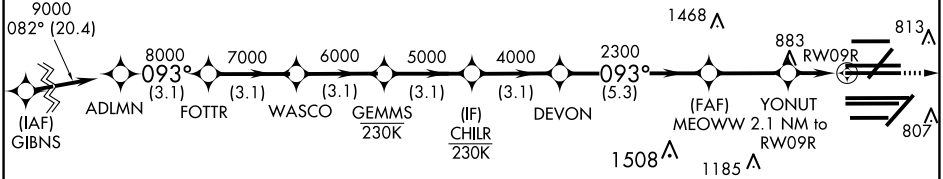

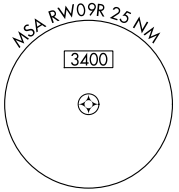

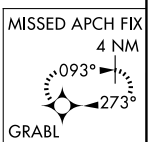

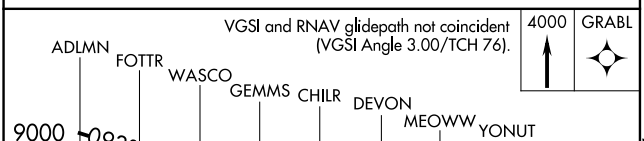

CATEGORY	A	B	C	D
LPV DA	868/18 200 (200-½)			
LNAV/VNAV DA	976/24 308 (300-½)			
LNAV MDA	1140/24 472 (500-½)		1140/50 472 (500-1)	

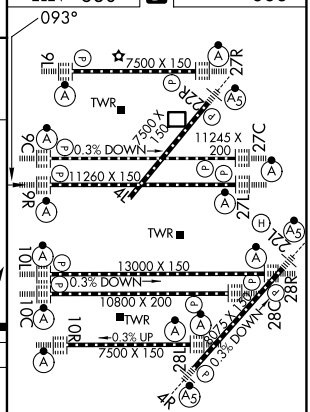

HIRL all Rwys
TDZ/CL all Rwys except 4L

EC-3, 27 NOV 2025 to 25 DEC 2025

EC-3, 27 NOV 2025 to 25 DEC 2025