WAAS CH 78013 W31A	APP CRS 308°	Rwy Ldg 8129 TDZE 308 Apt Elev 310

RNAV (GPS) RWY 31
HARRISBURG INTL (MDT)

RNP APCH - GPS.

Circling NA south of Rwy 13-31. For uncompensated Baro-VNAV systems, LNAV/VNAV NA below -15°C or above 48°C.

-16°C

MISSED APPROACH: Climb to 3500 direct SAKEY and on track 332° to ITGUW and hold.

ATIS	HARRISBURG APP CON			HARRISBURG INTL TOWER		GND CON	
118.8	(080°-179°)	126.45	281.525	124.8	269.35	121.7	348.6
	(180°-329°)	124.1	273.525				
	(330°-079°)	118.25	269.45				

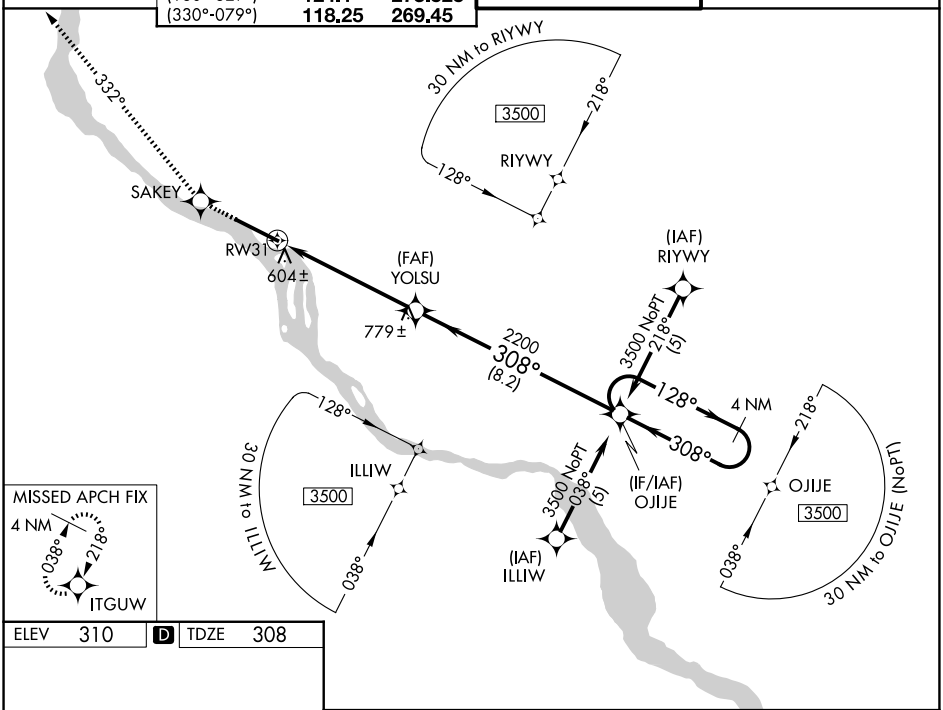

ELEV 310 D TDZE 308

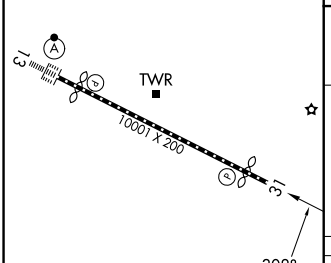

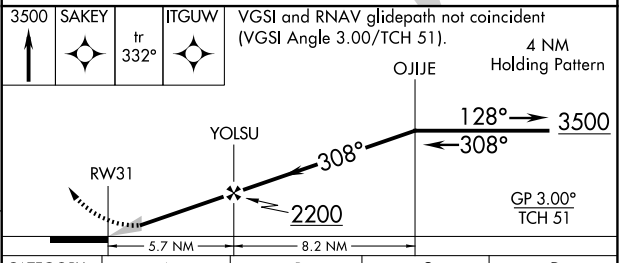

CATEGORY	A	B	C	D
LPV DA	558/50 250 (300-1)			
LNAV/VNAV DA	921-2¼ 613 (700-2¼)			
LNAV MDA	1100/55 792 (800-1)	1100/60 792 (800-1¼)	1100-2¼ 792 (800-2¼)	1100-2½ 792 (800-2½)
CIRCLING	1100-1 790 (800-1)	1100-1¼ 790 (800-1¼)	1100-2¼ 790 (800-2¼)	1440-3 1130 (1200-3)

TDZ/CL Rwy 13
REIL Rwy 31
HIRL Rwy 13-31

NE-4, 27 NOV 2025 to 25 DEC 2025
NE-4, 27 NOV 2025 to 25 DEC 2025