LOC I-BJP	APP CRS	Rwy Ldg 7278
110.5	140°	TDZE 796
		Apt Elev 796

ILS or LOC RWY 14
INDIANAPOLIS INTL (IND)

RADAR required.

For inop ALS, increase S-LOC 14 Cat C and D visibility to RVR 5500.
*RVR 1800 authorized with use of FD or AP or HUD to DA.

MALSR

MISSED APPROACH: Climb to 3000 on VHP R-136 to OZMOE INT/ VHP 20.1 DME and hold.

D-ATIS	INDIANAPOLIS APP CON	INDY TOWER	GND CON	CLNC DEL	CPDLC
134.25	128.175 317.8	120.9 251.1	121.9	128.75 251.1	

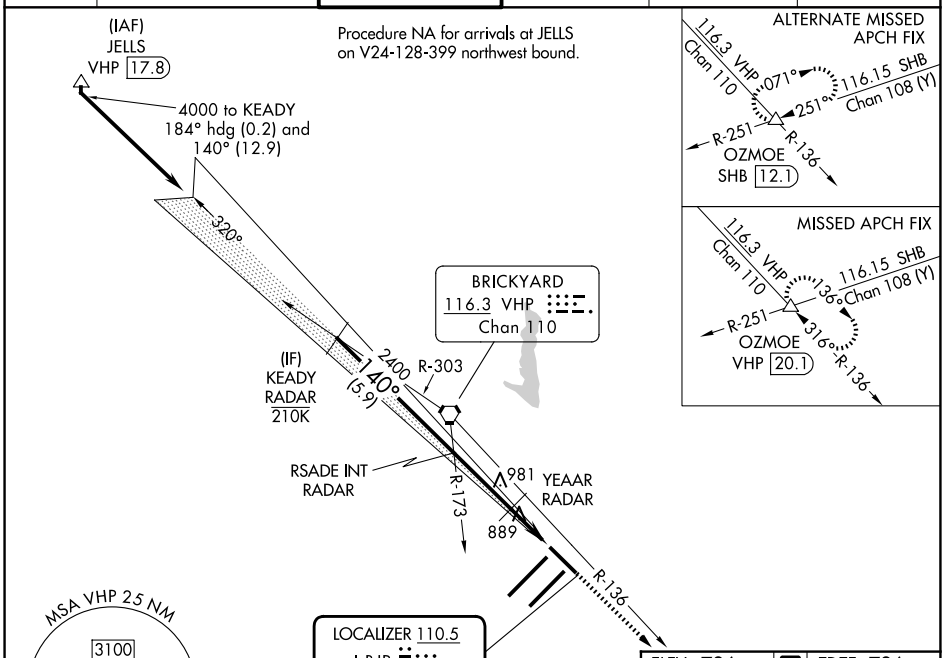

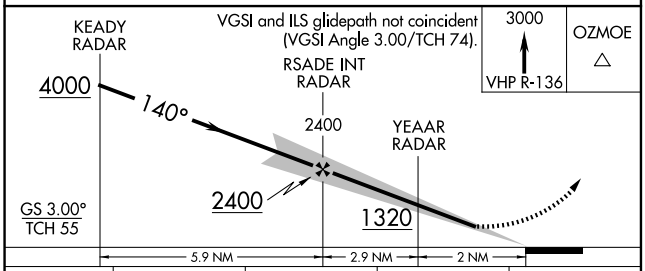

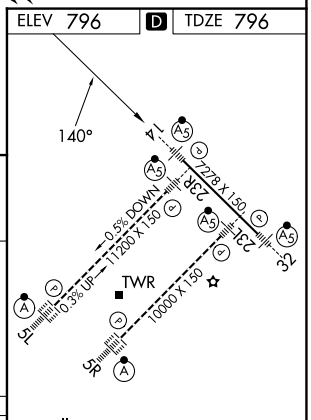

HIRL all Rwys
TDZ/CL Rwys 5L and 5R

CATEGORY	A	B	C	D
S-ILS 14*	996/24 200 (200-½)			
S-LOC 14	1140/24 344 (400-½)		1140/30 344 (400-⅝)	
CIRCLING	1420-1 624 (700-1)		1420-1¾ 624 (700-1¾)	1560-2½ 764 (800-2½)

FAF to MAP 4.9 NM

Knots	60	90	120	150	180
Min:Sec	4:54	3:16	2:27	1:58	1:38

EC-2, 27 NOV 2025 to 25 DEC 2025
EC-2, 27 NOV 2025 to 25 DEC 2025