APP CRS	Rwy Ldg	6526
192°	TDZE	754
	Apt Elev	757

RNAV (GPS) Y RWY 19

KANSAS CITY DOWNTOWN/WHEELER FLD (MKC)

RNP APCH-GPS.

Circling NA east of Rwy 1-19. Helicopter visibility reduction below RVR 4000 NA. Circling NA for Cat D to Rwy 4. For inop ALS, increase LNAV Cats A/B visibility to RVR 6000 and Cats C/D to 1¾ SM. Circling NA to Rwy 22.

MALSF

MISSED APPROACH: Climb to 1300 then climbing right turn to 4000 direct MIFEV and on track 236° to YETUK and hold.

ATIS	KANSAS CITY APP CON	DOWNTOWN TOWER	GND CON
120.75	118.4 307.35	133.3 233.7	121.9

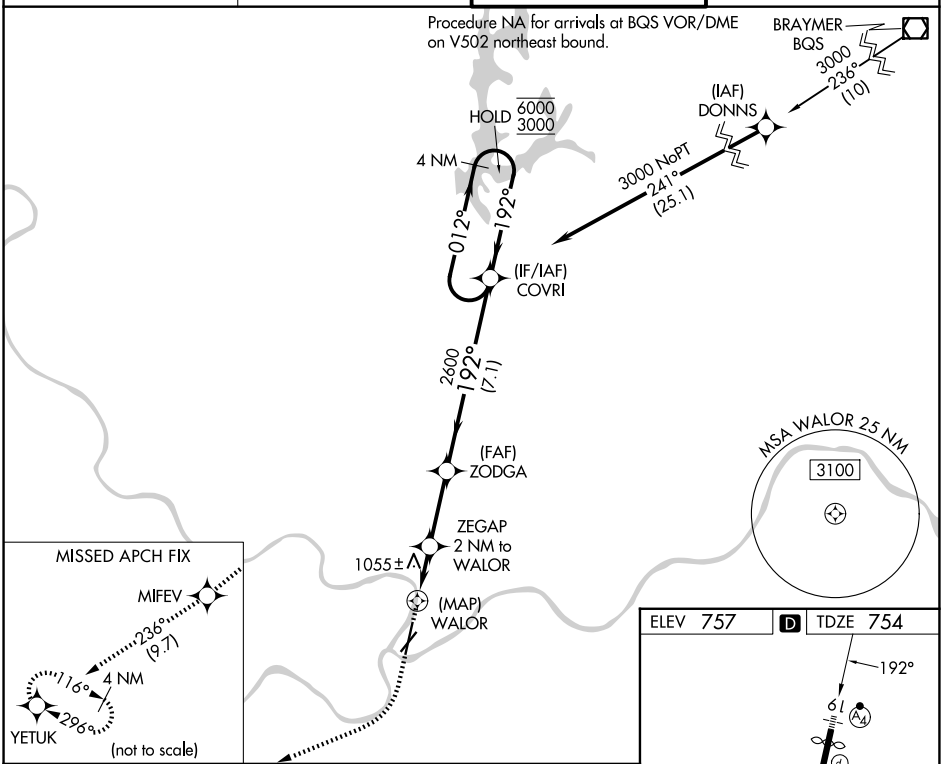

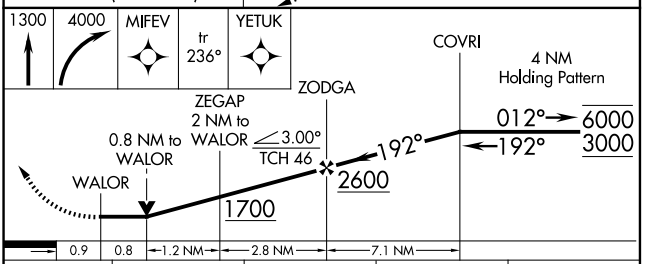

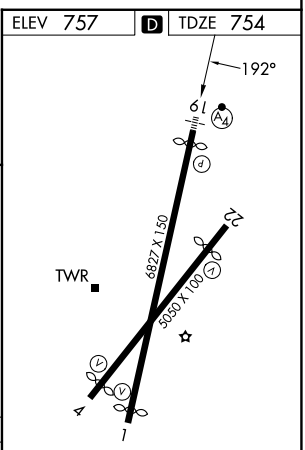

RLLS Rwy 1
REIL Rwys 1 and 22
HIRL Rwys 4-22 and 1-19

CATEGORY	A	B	C	D
LNAV MDA	1340/40 586 (600-¾)		1340-1⅜ 586 (600-1⅜)	
CIRCLING	1380-1⅛ 623 (700-1⅛)	1400-1⅛ 643 (700-1⅛)	1460-2 703 (800-2)	1540-2½ 783 (800-2½)

NC-3, 27 NOV 2025 to 25 DEC 2025
NC-3, 27 NOV 2025 to 25 DEC 2025