KNOXVILLE, TENNESSEE

HI-ILS or LOC RWY 23L

LOC/DME I-OXH	APCH CRS	Rwy ldg	8600
110.75	231°	TDZE	965
Chan 44(Y)		Arpt Elev	986

[USAF] MC GHEE TYSON (KTYS)

DME or RADAR required.

MISSED APPROACH: Climb to 2000, then climbing right turn to 4000 on heading 240° VXV R-231 direct GROSS Int/29.1 DME and hold.

ATIS	KNOXVILLE APP CON	KNOXVILLE TOWER	GND CON	CLNC DEL
128.35	123.9 360.8	121.2 257.8	121.9 348.6	121.65

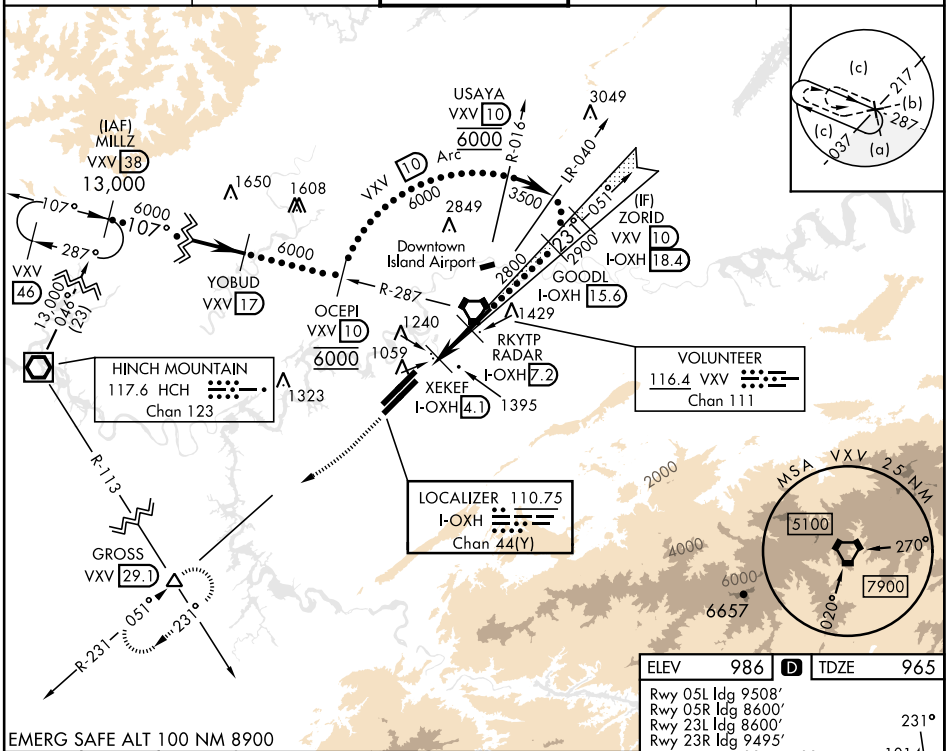

EMERG SAFE ALT 100 NM 8900

2000	4000	GROSS VXV 29.1
	VXV R-231	

Disregard all marker indications.

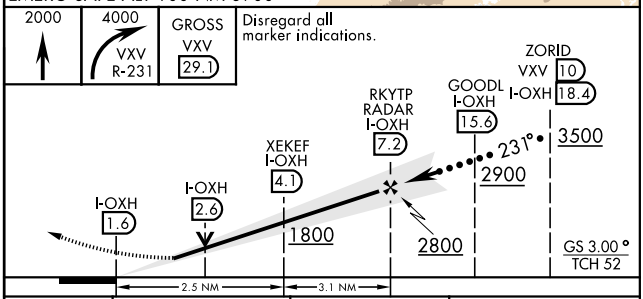

ELEV	986	D	TDZE	965

Rwy 05L ldg 9508′
Rwy 05R ldg 8600′
Rwy 23L ldg 8600′
Rwy 23R ldg 9495′
HIRL Rwy 5R-23L, 5L-23R
REIL Rwy 5R-23L
TDZL/CL Rwy 5R, 23R

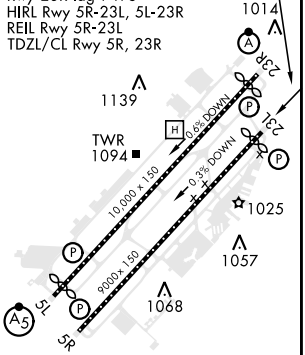

CATEGORY	C	D	E
S-ILS 23L	1165-40 200 (200-¾)		
S-LOC 23L	1320-55 355 (400-1¼)		
C CIRCLING	1660-2 679 (700-2)	1900-3 919 (1000-3)	

SE-1, 27 NOV 2025 to 25 DEC 2025