# RNAV (GPS) RWY 18
## LA CROSSE RGNL (LSE)

| WAAS CH 72809 W18A | APP CRS 180° | Rwy Ldg 8536<br>TDZE 653<br>Apt Elev 655 |
|---|---|---|

RNP APCH - GPS.

For uncompensated Baro-VNAV systems, LNAV/VNAV NA below -19°C or above 54°C. When local altimeter setting not received, use ONA altimeter setting and increase LPV DA to 907 feet; increase LNAV/VNAV DA to 1174 feet; increase all MDAs 60 feet and Circling visibility Cat B ¼ SM. For inop ALS, increase LNAV/VNAV all Cats visibility to 1⅜ SM, and LNAV Cats C and D to 1⅜ SM. Baro-VNAV and VDP NA when using ONA altimeter setting.

-21°C

MALSR

MISSED APPROACH: Climb to 3000 direct PKRNA and hold.

| ATIS | MINNEAPOLIS CENTER | LA CROSSE TOWER ★ | GND CON | UNICOM |
|---|---|---|---|---|
| 124.95 | 128.6 363.0 | 118.45 (CTAF) L 251.075 | 121.8 | 122.95 |

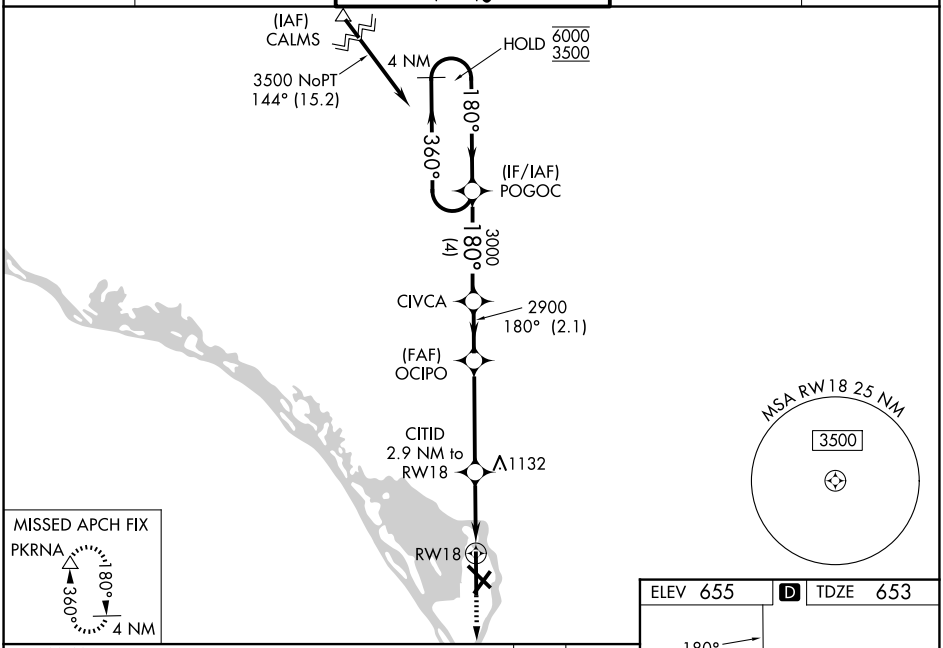


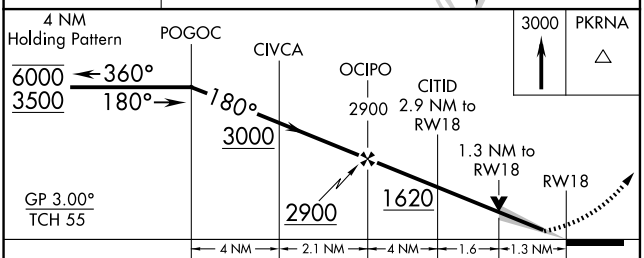


| CATEGORY | A | B | C | D |
|---|---|---|---|---|
| LPV DA | 853-½ 200 (200-½) | | | |
| LNAV/VNAV DA | 1120-1 467 (500-1) | | | |
| LNAV MDA | 1120-½ 467 (500-½) | | 1120-1 467 (500-1) | |
| CIRCLING | 1140-1 485 (500-1) | 1460-1 805 (900-1) | 1760-3 1105 (1200-3) | 1820-3 1165 (1200-3) |

ELEV 655 D TDZE 653

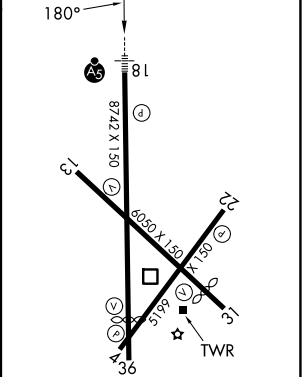


MIRL Rwy 13-31 L
HIRL Rwys 4-22 and 18-36 L
REIL Rwys 13, 31 and 36 L



EC-3, 27 NOV 2025 to 25 DEC 2025
EC-3, 27 NOV 2025 to 25 DEC 2025