WAAS CH 50413 W24A	APP CRS 238°	Rwy Ldg 5002 TDZE 857 Apt Elev 861

RNAV (GPS) RWY 24
CAPITAL REGION INTL (LAN)

RNP APCH.

Circling Rwy 10L, 28R NA at night. Rwy 24 helicopter visibility reduction below ¾ SM NA.
For uncompensated Baro-VNAV systems, LNAV/VNAV NA below -22°C or above 54°C.

MISSED APPROACH: Climb to 3000 direct EGUTY and hold.

ATIS	GREAT LAKES APP CON ★	LANSING TOWER	GND CON
119.75	118.65 226.4	119.9 240.9	121.9

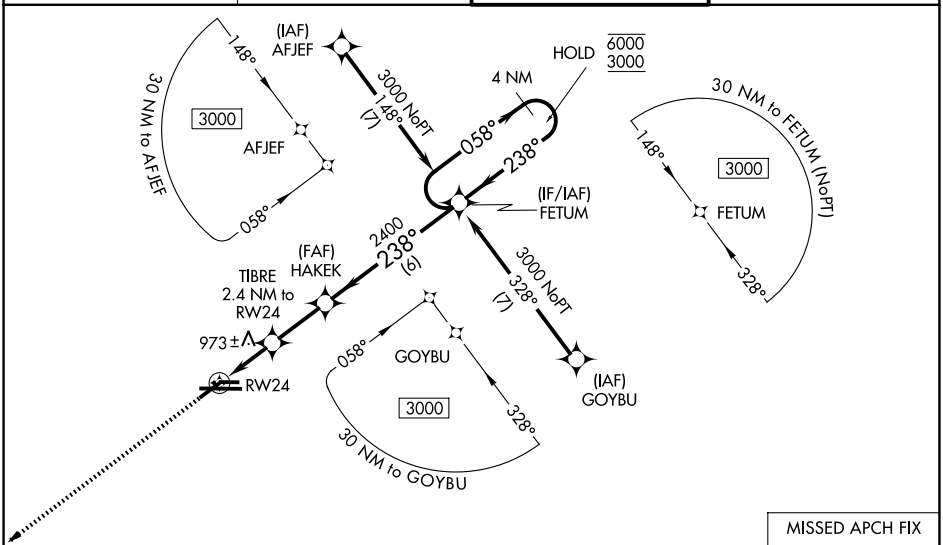

MISSED APCH FIX

ELEV 861 | D | TDZE 857

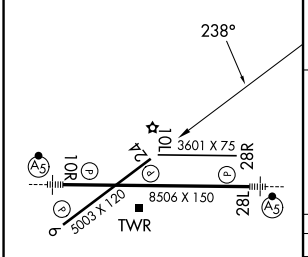

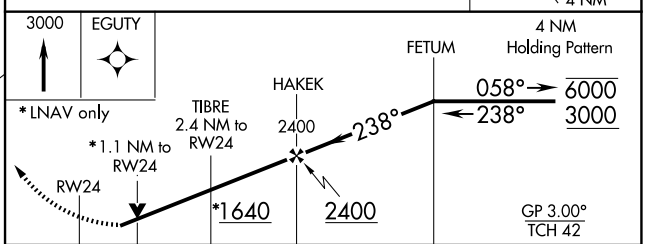

CATEGORY	A	B	C	D
LPV DA	1162-⅞ 305 (400-⅞)			
LNAV/VNAV DA	1286-1¼ 429 (500-1¼)			
LNAV MDA	1240-1 383 (400-1)		1240-1⅛ 383 (400-1⅛)	
CIRCLING	1320-1 459 (500-1)	1380-1 519 (600-1)	1600-2 739 (800-2)	1760-3 899 (900-3)

MIRL Rwy 6-24
HIRL Rwy 10R-28L
REIL Rwys 6 and 24

EC-1, 27 NOV 2025 to 25 DEC 2025

EC-1, 27 NOV 2025 to 25 DEC 2025