LAS VEGAS, NEVADA

TACAN X RWY 21L

NELLIS AFB (KLSV)

TACAN LSV Chan 12	APCH CRS 210°		21L	21R
		Rwy ldg	10,051	10,120
		TDZE	1865	1869
		Arpt Elev	1869	

AL-227 (USAF)

* When ALS inop, increase CAT AB RVR to 55, vis to 1 mile, CAT CDE vis to 1 5/8 miles.
** Circling not authorized SE of Rwy 3R-21L.

Rwy 21L ALSF-1 (A1)

MISSED APPROACH: Climb to 15,000, intercept LSV TACAN R-210 to 2.5 DME (ROCKX), then climbing right turn heading 043° to intercept LSV R-358 to ARCOE and hold, climb in hold to 15,000. Missed approach not for civil use.

ATIS	APP CON	TOWER	GND CON	CLNC DEL
270.1	124.95 273.55	132.55 327.0	121.8 275.8	120.9 289.4

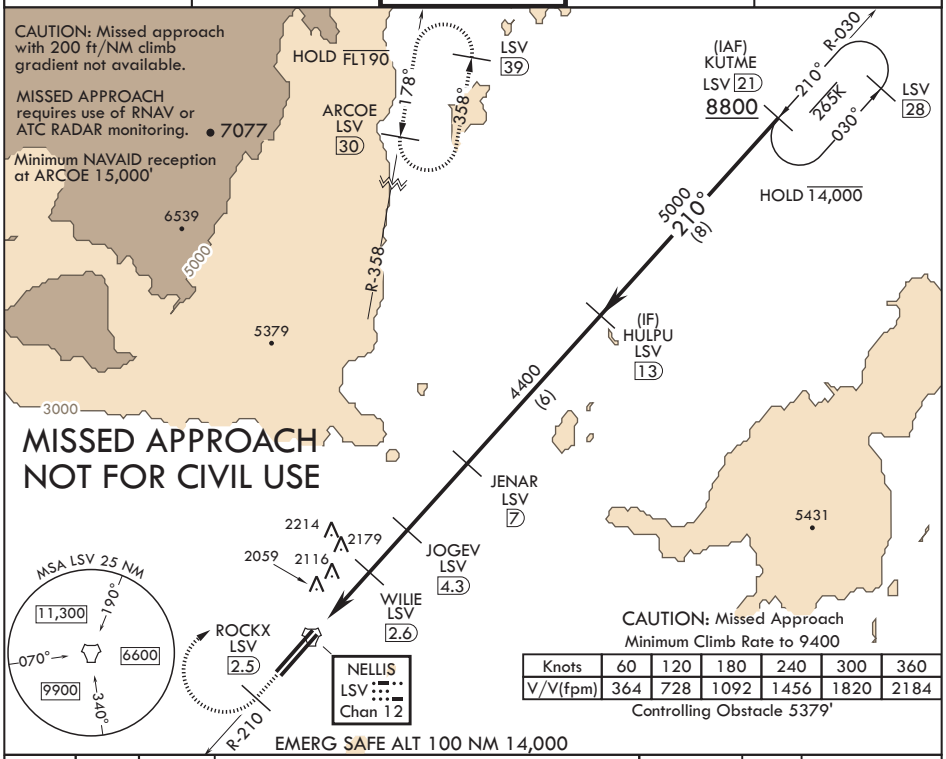

15,000 LSV R-210 | ROCKX LSV 2.5 | hdg 043°

VGSI and descent angles not coincident (VGSI Angle 3.00/TCH 54).

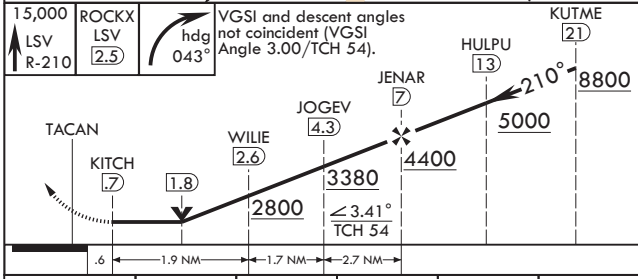

ELEV 1869

TDZE 21L 1865
TDZE 21R 1869

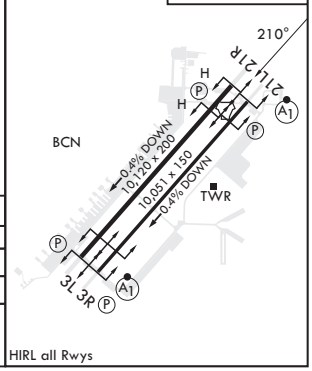

CATEGORY	A	B	C	D	E
S-21L*	2440/24 575 (600-½)		2440-1¼ 575 (600-1¼)		
SIDESTEP21R	2440-1 571 (600-1)		2440-1⅝ 571 (600-1⅝)		
C CIRCLING**	2440-1 571 (600-1)	2460-1 591 (600-1)	2560-2 691 (700-2)	2840-3 971 (1000-3)	3140-3 1271 (1300-3)

LAS VEGAS, NEVADA

Amdt 10 10AUG23

36°14'N - 115°02'W

NELLIS AFB (KLSV)

TACAN X RWY 21L

SW-4, 27 NOV 2025 to 25 DEC 2025