LOM LK	APP CRS	Rwy Ldg	3125
414	348°	TDZE	546
		Apt Elev	546

NDB RWY 33
BOWMAN FLD (LOU)

When local altimeter setting not received, use Louisville Muhammad Ali Intl altimeter setting. Rwy 33 helicopter visibility reduction below 1 SM NA. Straight-in Rwy 33 NA at night, Circling Rwy 6, 15, 33 NA at night.

MISSED APPROACH: Climbing right turn to 2500 direct LAANG LOM and hold.

ATIS	LOUISVILLE APP CON	BOWMAN TOWER★	GND CON	UNICOM
124.15	132.075 327.0	119.5 (CTAF) L 257.625	121.8	122.95

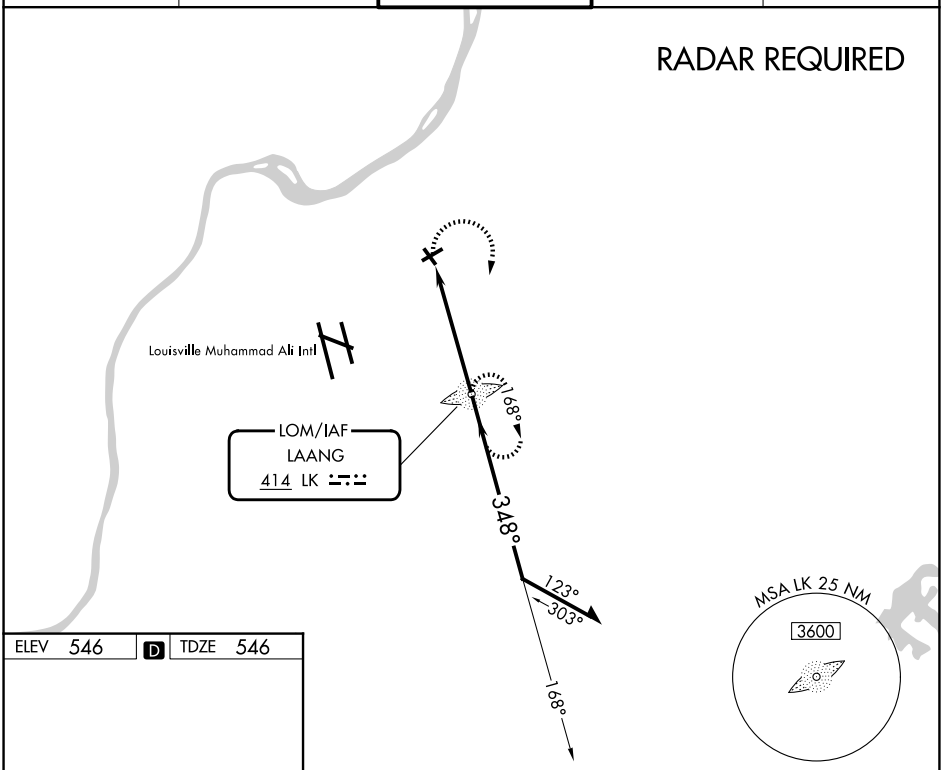

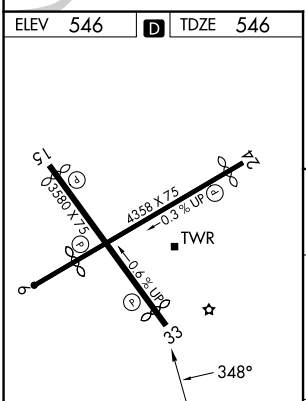

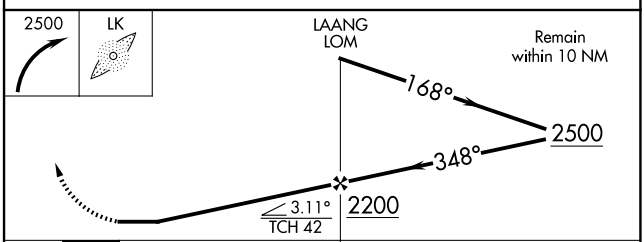

FAF to MAP 4.9 NM					
Knots	60	90	120	150	180
Min:Sec	4:54	3:16	2:27	1:58	1:38

CATEGORY	A	B	C	D
S-33	1160-1	614 (700-1)	NA	
CIRCLING	1160-1	614 (700-1)	NA	

SE-1, 27 NOV 2025 to 25 DEC 2025