ILS or LOC RWY 35L
LOUISVILLE MUHAMMAD ALI INTL (SDF)

LOC/DME I-RLI	APP CRS	Rwy Ldg	10000
109.35	350°	TDZE	464
Chan 30 (Y)		Apt Elev	501

DME required for LOC only. RADAR required.

Simultaneous approach authorized. Circling Rwy 11 NA at night. For inop ALS, increase S-LOC 35L Cat C/D visibility to 1¾ SM.

ALSF-2

MISSED APPROACH: Climb to 1000 then climbing left turn to 4000 on heading 240° and IIU VORTAC R-279 to DAMEN INT/ IIU 24.5 DME and hold.

D-ATIS	LOUISVILLE APP CON	LOUISVILLE TOWER	GND CON
118.725	132.075 327.0	124.2 257.8	121.7 348.6

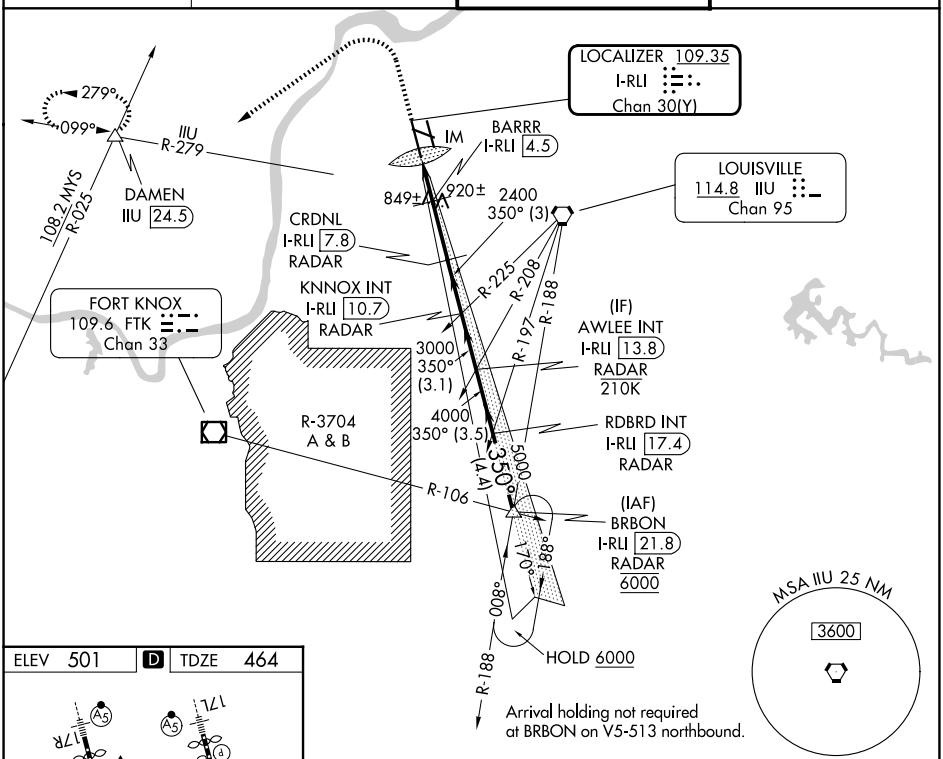

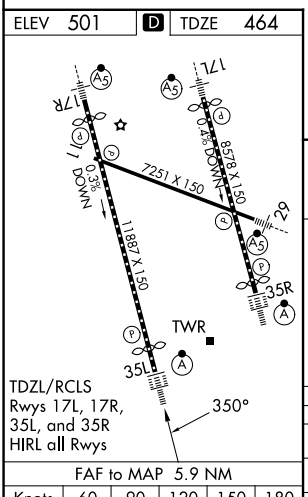

FAF to MAP 5.9 NM

Knots	60	90	120	150	180
Min:Sec	5:54	3:56	2:57	2:22	1:58

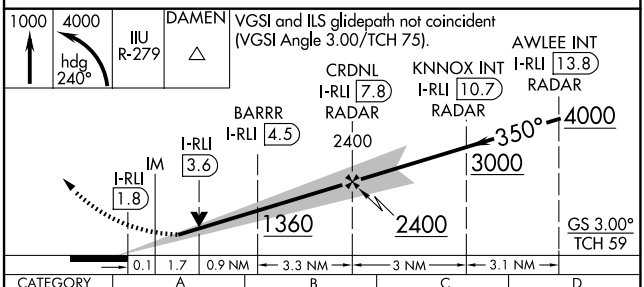

CATEGORY	A	B	C	D
S-ILS 35L	664/18 200 (200-½)			
S-LOC 35L	1100/24 636 (600-½)		1100-1⅜ 636 (600-1⅜)	
CIRCLING	1100-1 599 (600-1)	1140-1 639 (700-1)	1160-1¾ 659 (700-1¾)	1400-3 899 (900-3)

SE-1, 27 NOV 2025 to 25 DEC 2025