LOC I-MJE	APP CRS	Rwy Ldg	7208
109.95	057°	TDZE	224
		Apt Elev	266

ILS or LOC RWY 6
MANCHESTER BOSTON RGNL (MHT)

RNP APCH - GPS. From TEETO.
DME required.

MISSED APPROACH: Climb to 3000 on heading 057° and CON VOR/DME R-154 to KHRIS/CON 21.3 DME and hold, continue climb-in-hold to 3000.

ATIS	BOSTON APP CON	MANCHESTER TOWER	GND CON	CLNC DEL
119.55	124.9 269.075	121.3 239.025	121.9	135.9

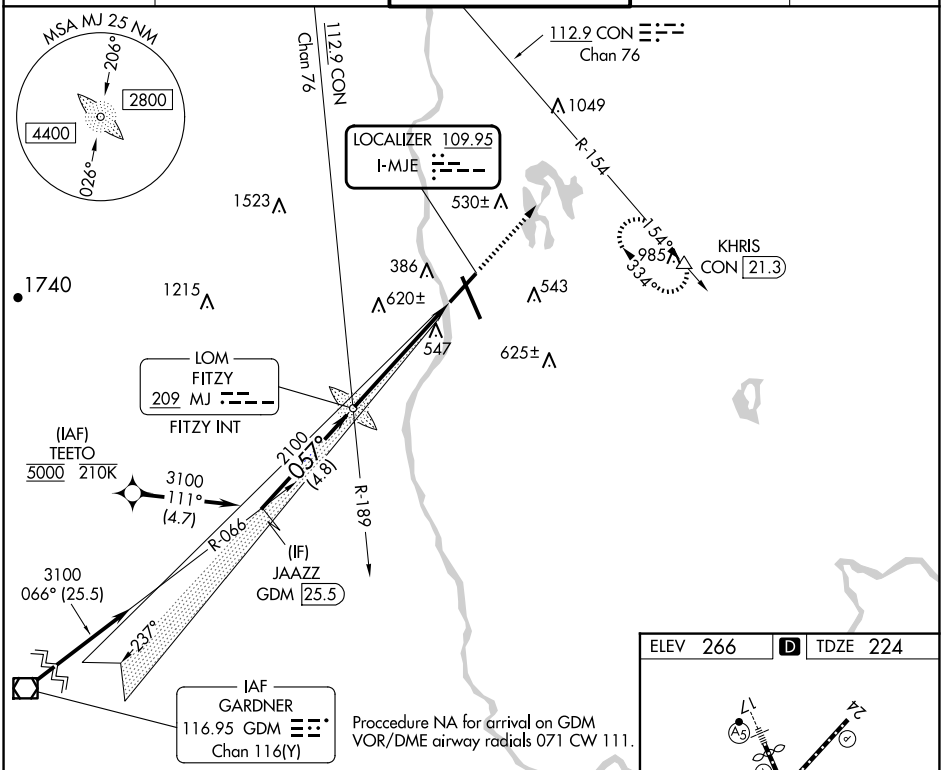

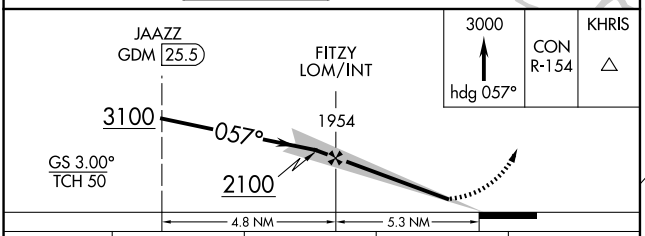

ELEV 266	D	TDZE 224

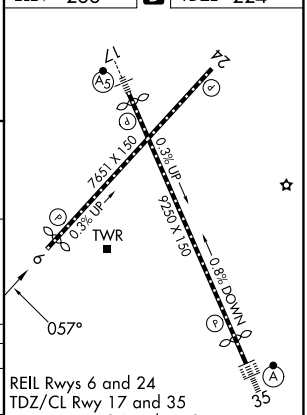

REIL Rwys 6 and 24
TDZ/CL Rwy 17 and 35
HIRL Rwys 6-24 and 17-35

CATEGORY	A	B	C	D
S-ILS 6	474/40 250 (300-¾)			
S-LOC 6	920/55 696 (700-1)		920-2 696 (700-2)	
C CIRCLING	920-1 654 (700-1)		980-2 714 (800-2)	1100-2¾ 834 (900-2¾)

FAF to MAP 5.3 NM					
Knots	60	90	120	150	180
Min:Sec	5:18	3:32	2:39	2:07	1:46

NE-1, 27 NOV 2025 to 25 DEC 2025

NE-1, 27 NOV 2025 to 25 DEC 2025